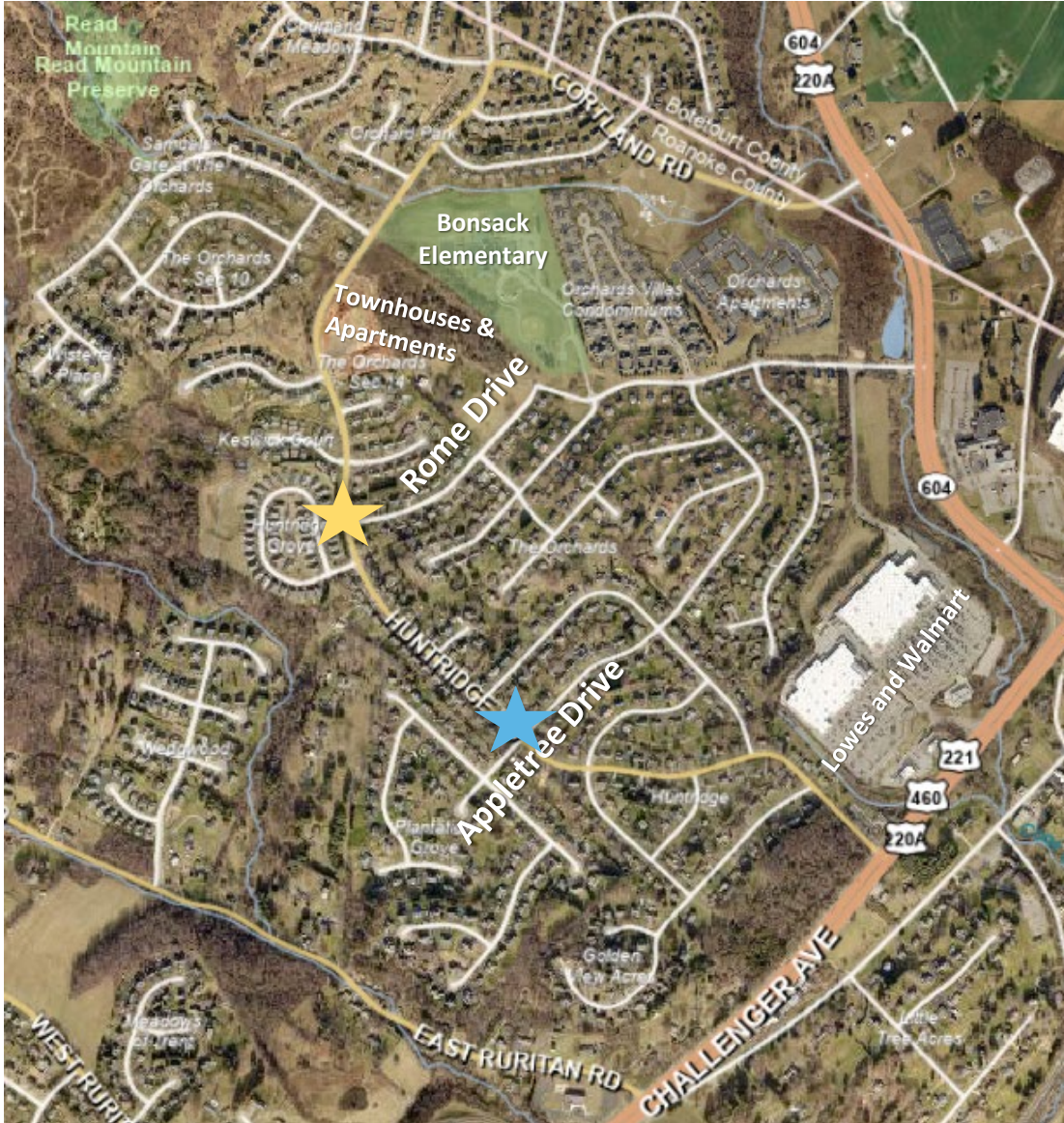


Community Engagement

- **October 6, 2025:** Speeding data and three potential traffic calming solutions were presented at the Hollins Community Meeting with a survey to provide feedback.
- **October 10, 2025:** A fourth potential traffic calming solution was added to the updated survey, which was mailed out to 1,460 property owners and renters.
- **November 3, 2025:** 384 surveys were completed and 52 surveys (14%) were completed by residents who live on Huntridge Road.
- **November 18, 2025:** The Board of Supervisors held a work session to discuss Countywide traffic calming efforts and the results of the Huntridge Road survey.
- **December 11, 2025:** A community meeting is being held to share the results of the Huntridge Road survey and to discuss next steps.



Data Collection on Huntridge Road



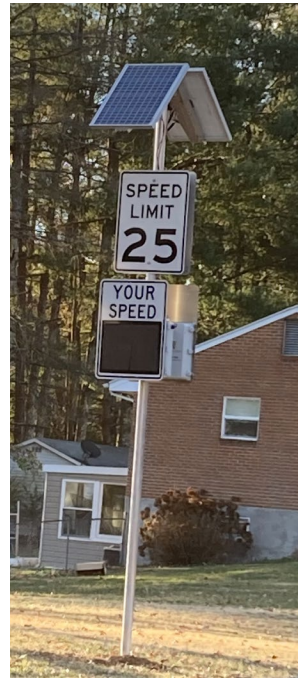
The speed limit on Huntridge Road is 25 miles per hour. Due to complaints, several rounds of speed studies have been conducted in 2025. 85th percentile covert Speed Spy data shows:

- ★ 1. **5700 block of Huntridge Road near Rome Drive**
 - May: 33.87 miles per hour
 - October: 33.3 miles per hour
- ★ 2. **5100 block of Huntridge Road near Appletree Drive in September**
 - Sept/Oct: 31.0 miles per hour

Potential Traffic Calming Measures



1. Additional \$200 Speeding Fine with signs installed on existing 25 MPH signs.



2. Permanent speed board installation along Huntridge Road.



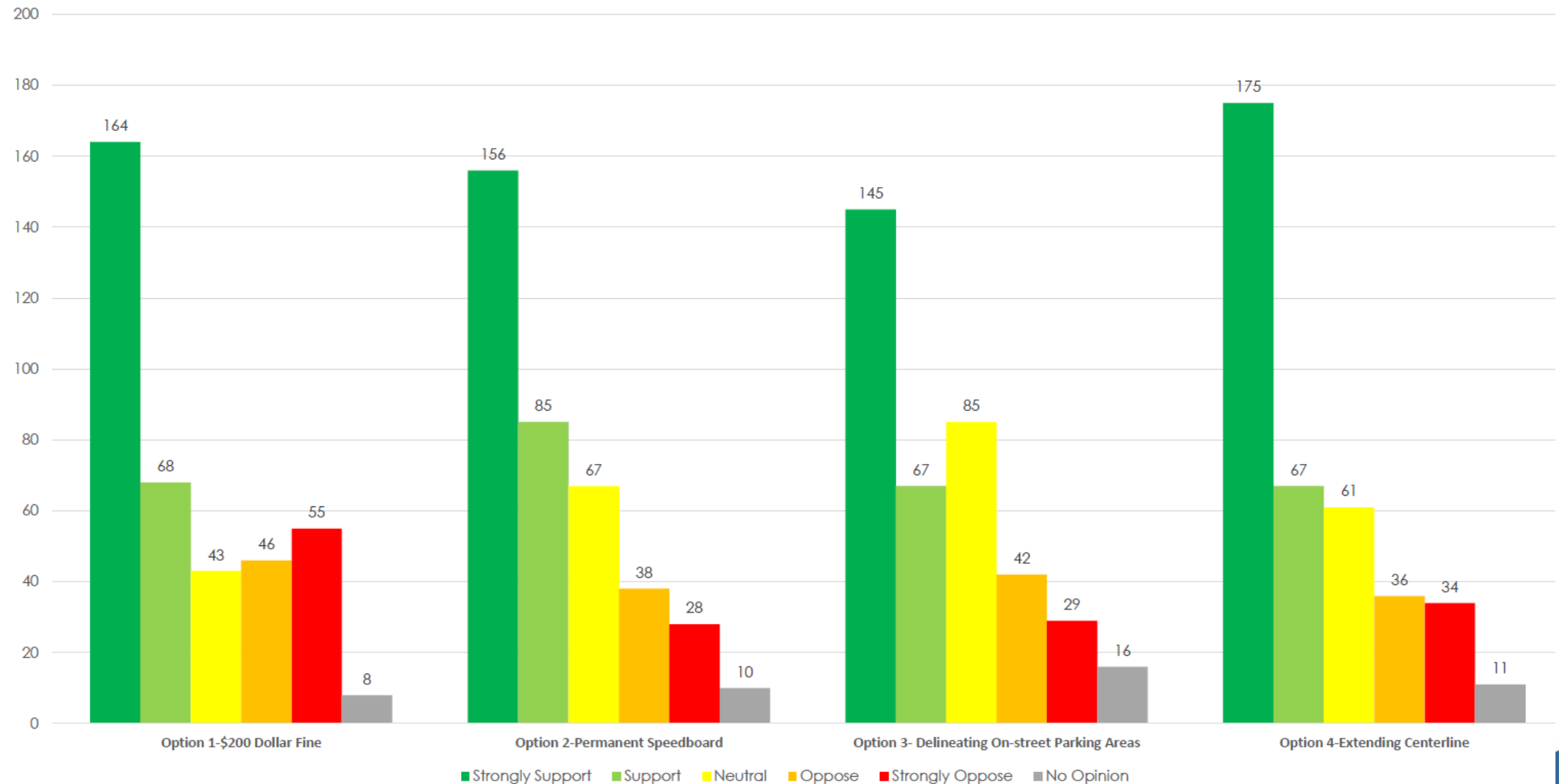
3. Striping one side of Huntridge Road for on-street parking in the curb and gutter section from Golden Circle to Cortland Road (narrows the perception of the roadway to slow drivers).



4. Extend the double yellow centerline from Labradore Drive to Courtland Road to create clearly defined travel lanes for motorists.

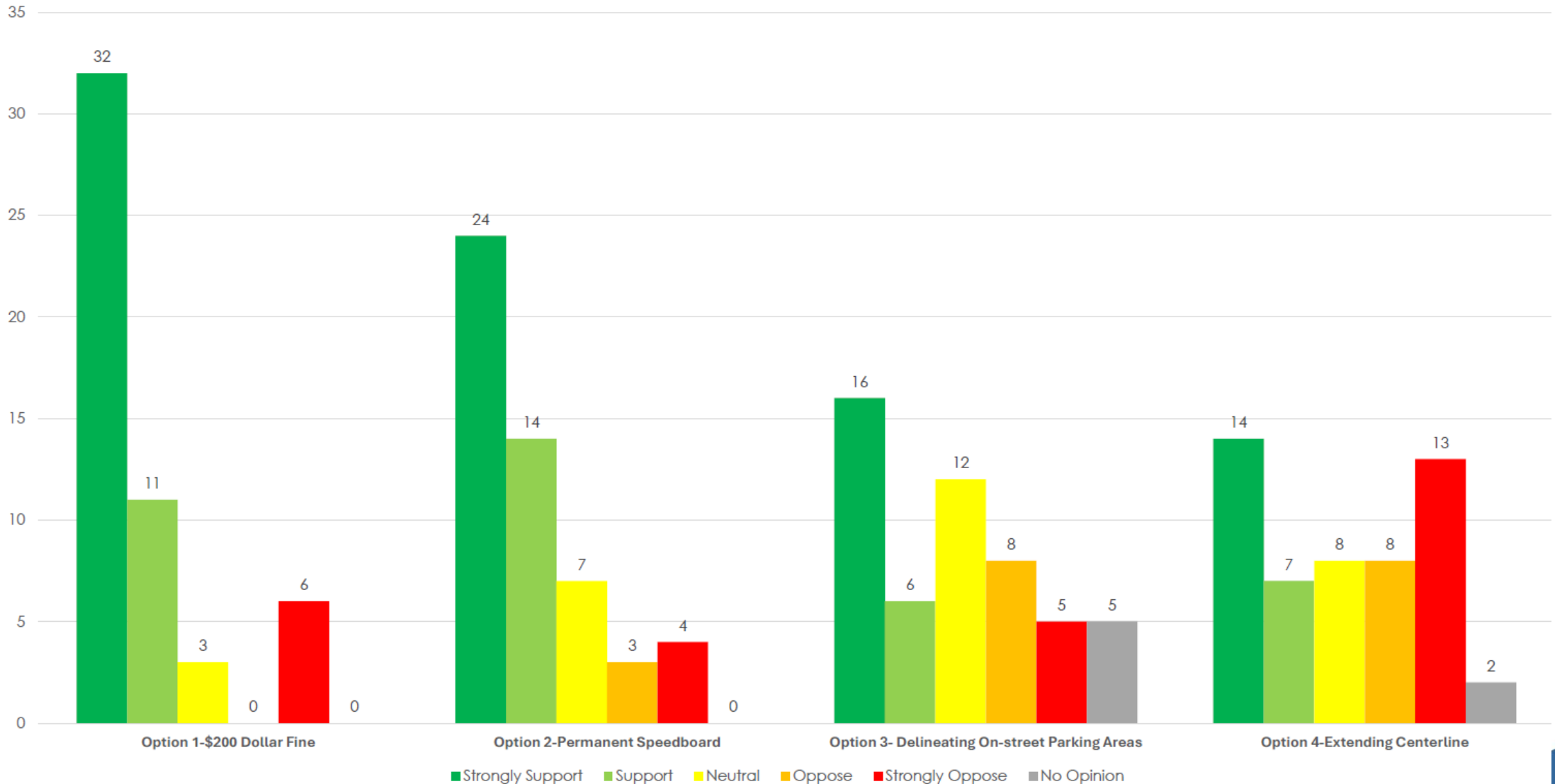
All Survey Results

Survey Response Results



Huntridge Road Survey Results

Huntridge Road Survey Responses



Summarized Survey Results

- Additional \$200 Speeding Fine

	Strongly Support/Support		Oppose/Strongly Oppose	
All Respondents (384)	239	62%	101 (most opposition)	26%
Huntridge Road Respondents (52)	43 (most support)	82%	6 (least opposition)	12%

- Permanent speed board installation along Huntridge Road

	Strongly Support/Support		Oppose/Strongly Oppose	
All Respondents (384)	247 (tied for most support)	64%	66 (least opposition)	17%
Huntridge Road Respondents (52)	38	73%	7	13%

- Striping one side for on-street parking from Golden Circle to Cortland Road

	Strongly Support/Support		Oppose/Strongly Oppose	
All Respondents (384)	216 (least support)	56%	73	19%
Huntridge Road Respondents (52)	22	42%	13	25%

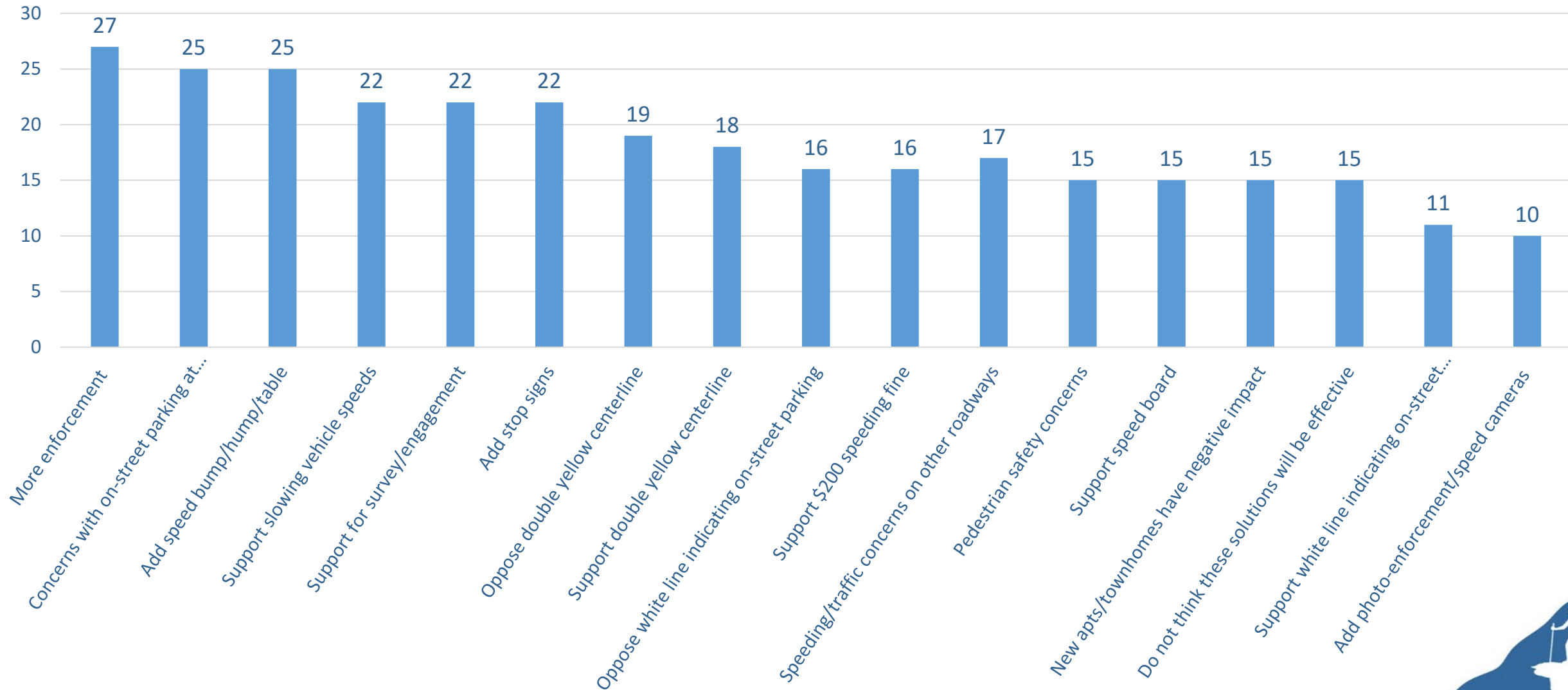
- Extend the double yellow centerline from Labradore Dr. to Courtland Rd

	Strongly Support/Support		Oppose/Strongly Oppose	
All Respondents (384)	247 (tied for most support)	64%	71	18%
Huntridge Road Respondents (52)	21 (least support)	40%	21 (most opposition)	40%



Summarized Survey Results

Open-Ended Response Topics



Next Steps

Roanoke County is investigating installing two sets of permanent speed boards along Huntridge Road with VDOT's assistance (six to nine months) which includes:

1. Conducting field work to determine appropriate locations near Rome Drive and Springer Road;
2. Obtaining a resolution of support from the Board of Supervisors;
3. Submitting and obtaining a VDOT Land Use Permit; and
4. Purchasing and installing signs.



Next Steps

Roanoke County is considering requesting that VDOT extend the double yellow centerline from (eastern) Labradore Drive to Courtland Road (three to six months) which includes:

- VDOT studying the roadway, determining a schedule, and completing the striping when weather permits.

