

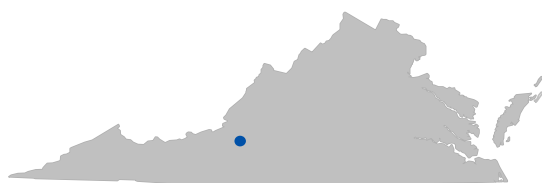
Starkey Road and Ogden Road Streetscape Improvements

Application ID #0080-03

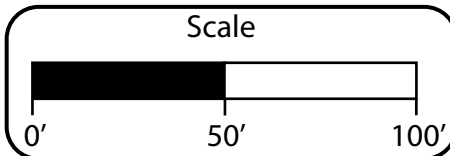
Sheet 1

Project Location

Roanoke, VA



North Arrow & Scale



Legend

- Proposed Sidewalk
- Proposed Landscaped Buffer
- Proposed Concrete Items (Retaining Wall, CG-12, Concrete Island)
- Proposed Pavement/Entrance
- Proposed Concrete Pad (Future Valley Metro Bus Accommodations)
- Proposed Pavement Mill and Overlay
- Traffic Signal Replacement
- Proposed Pedestrian Signal
- Existing Right of Way
- Proposed Right of Way
- Temporary Construction Easement (TCE)
- Permanent Easement
- Proposed Limits of Construction - Fill
- Proposed Limits of Construction - Cut

Contact Information

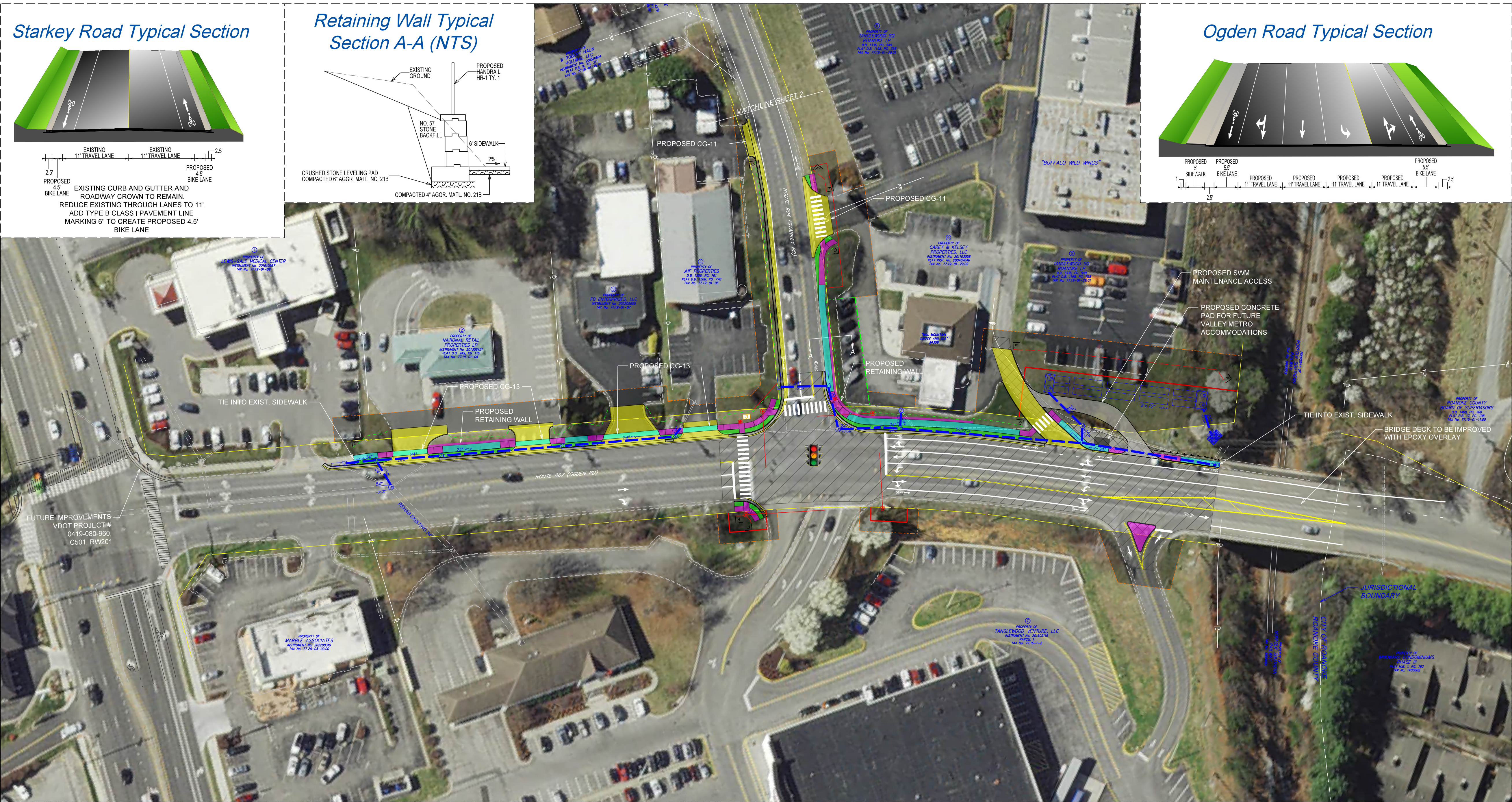
Megan G. Cronise, AICP
Assistant Director of Planning
Roanoke County Department of Community Development
5204 Bernard Drive
Roanoke, VA 24018

Comments may also be sent to:
mcronise@roanokecountyva.gov

Starkey Road and Ogden Road
Streetscape Improvements
Roanoke, Virginia

These plans are unfinished and unapproved and are not to be used for any type of construction or the acquisition of right of way. Additional easements for utility relocations may be required beyond the proposed right-of-way shown on these plans.

Imagery Courtesy of the Commonwealth of Virginia Copyright 2019

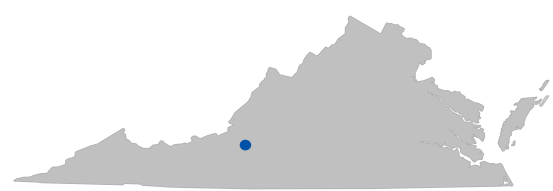


Starkey Road and Ogden Road Streetscape Improvements

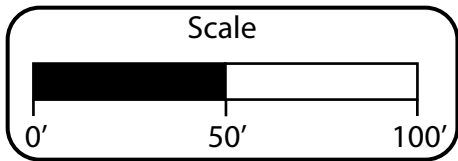
Application ID #0080-03

Project Location

Roanoke, VA



North Arrow & Scale



Legend

- Proposed Sidewalk
- Proposed Landscaped Buffer
- Proposed Concrete Items (Retaining Wall, CG-12, Concrete Island)
- Proposed Pavement/Entrance
- Proposed Concrete Pad (Future Valley Metro Bus Accommodations)
- Proposed Pavement Mill and Overlay
- Traffic Signal Replacement
- Proposed Pedestrian Signal
- Existing Right of Way
- Proposed Right of Way
- Temporary Construction Easement (TCE)
- Permanent Easement
- Proposed Limits of Construction - Fill
- Proposed Limits of Construction - Cut

Contact Information


Megan G. Cronise, AICP
Assistant Director of Planning
Roanoke County Department of Community Development
5204 Bernard Drive
Roanoke, VA 24018

Comments may also be sent to:
mcronise@roanokecountyva.gov

Starkey Road and Ogden Road
Streetscape Improvements
Roanoke, Virginia

These plans are unfinished and unapproved and are not to be used for any type of construction or the acquisition of right of way. Additional easements for utility relocations may be required beyond the proposed right-of-way shown on these plans.

Imagery Courtesy of the Commonwealth of Virginia Copyright 2019



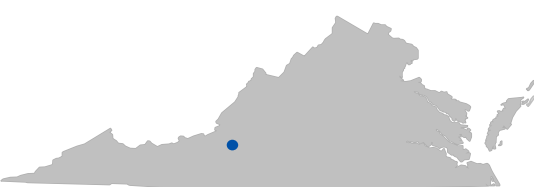
Starkey Road and Ogden Road Streetscape Improvements

Application ID #0080-03

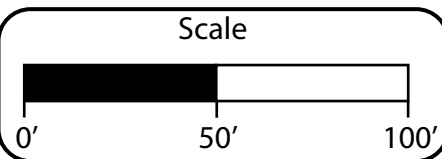
Sheet 3

Project Location

Roanoke, VA



North Arrow & Scale



Legend

- Proposed Sidewalk
- Proposed Landscaped Buffer
- Proposed Concrete Items (Retaining Wall, CG-12, Concrete Island)
- Proposed Pavement/Entrance
- Proposed Concrete Pad (Future Valley Metro Bus Accommodations)
- Proposed Pavement Mill and Overlay
- Traffic Signal Replacement
- Proposed Pedestrian Signal
- Existing Right of Way
- Proposed Right of Way
- Temporary Construction Easement (TCE)
- Permanent Easement
- Proposed Limits of Construction - Fill
- Proposed Limits of Construction - Cut

Contact Information

Megan G. Cronise, AICP
Assistant Director of Planning
Roanoke County Department of Community Development
5204 Bernard Drive
Roanoke, VA 24018

Comments may also be sent to:
mcronise@roanokecountyva.gov

Starkey Road and Ogden Road
Streetscape Improvements
Roanoke, Virginia

These plans are unfinished and unapproved and are not to be used for any type of construction or the acquisition of right of way. Additional easements for utility relocations may be required beyond the proposed right-of-way shown on these plans.

Imagery Courtesy of the Commonwealth of Virginia Copyright 2019

Starkey Road Typical Section

