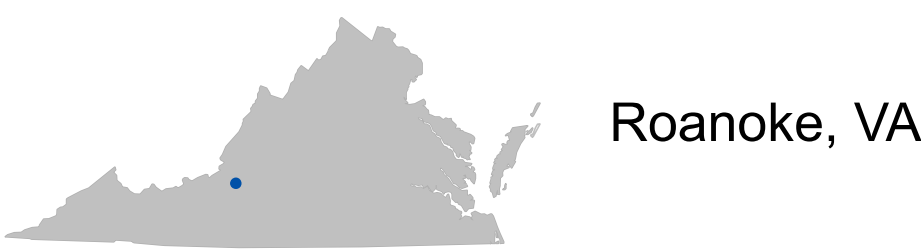




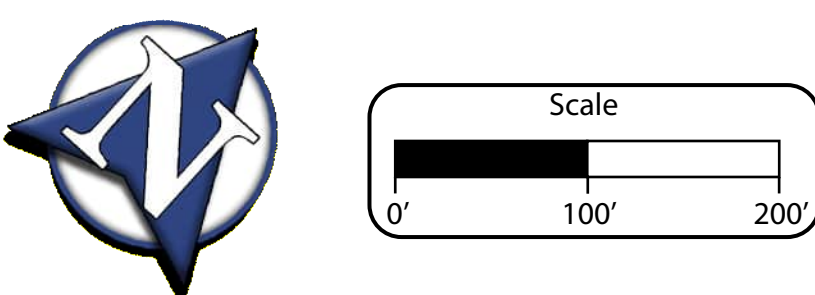
# Starkey Road and Ogden Road Streetscape Improvements

## Alternative Concepts Considered

### Project Location



### North Arrow & Scale



### Legend

- Proposed Sidewalk
- Proposed Landscaped Buffer
- Proposed Pavement/Entrance
- Proposed Retaining Wall
- Proposed Shared Use Path
- Proposed 8' Two-Way Cycle Track
- Proposed Actuated Pedestrian Signal
- Existing Right of Way
- Proposed Limits of Construction - Cut
- Proposed Limits of Construction - Fill

### Contact Information

Megan G. Cronise, AICP  
Assistant Director of Planning  
Roanoke County Department of  
Community Development  
5204 Bernard Drive  
Roanoke, VA 24018

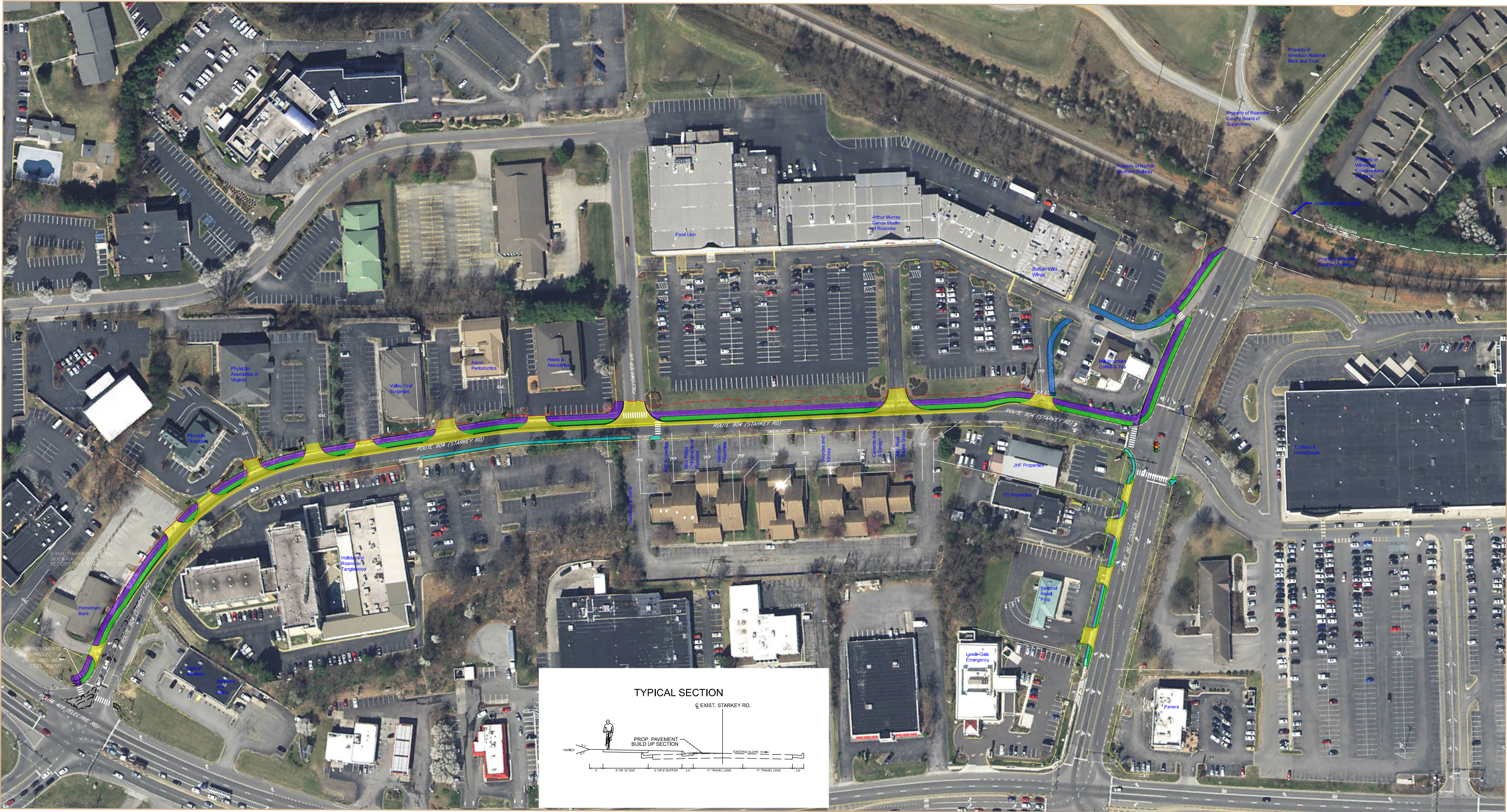
Comments may also be sent to:  
mcronise@roanokecountyva.gov

Starkey Road and Ogden Road  
Streetscape Improvements  
Roanoke, VA

These plans are unfinished and unapproved and are not to be used for any type of construction or the acquisition of right of way. Additional easements for utility relocations may be required beyond the proposed right-of-way shown on these plans.

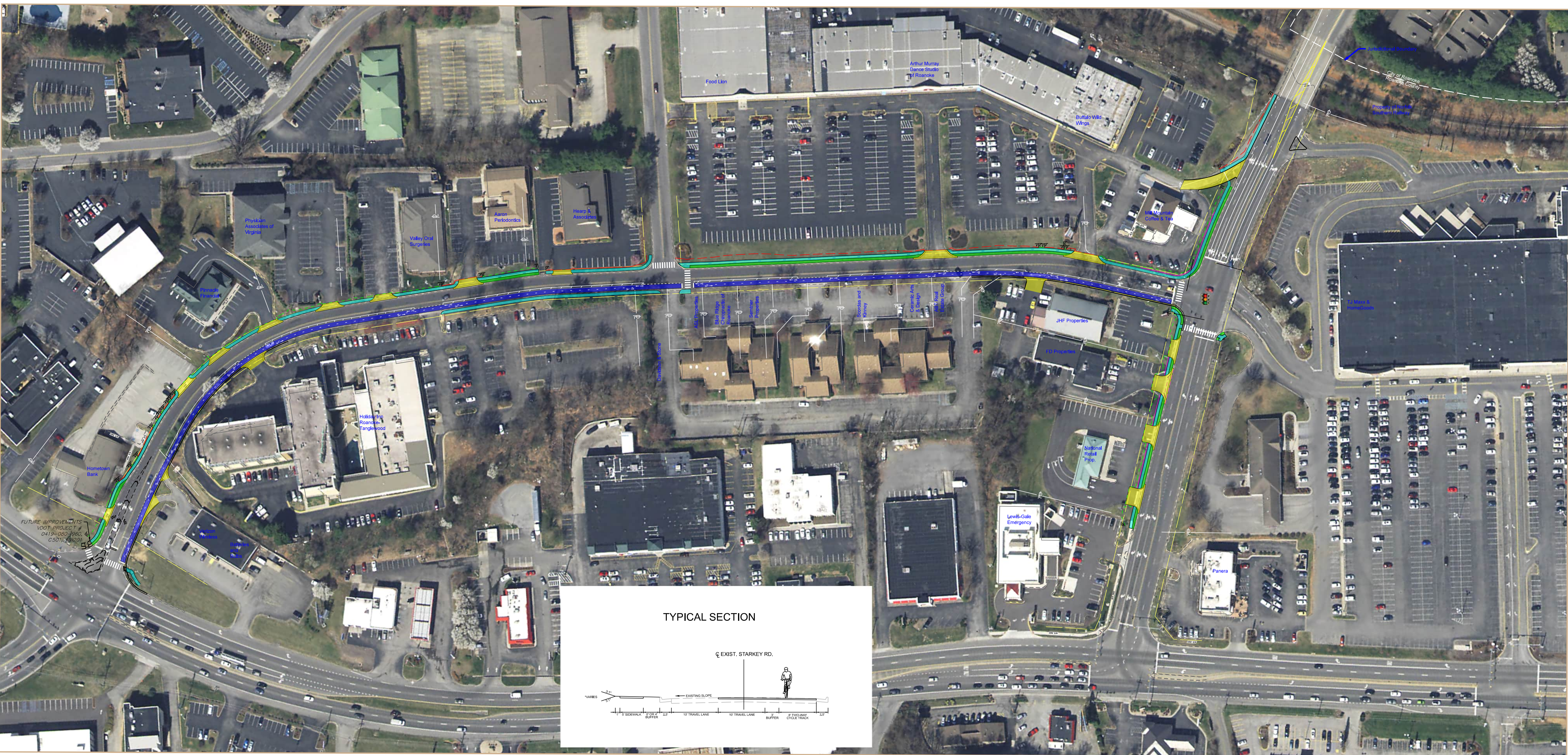
Imagery Courtesy of the Commonwealth of Virginia  
Copyright 2019

### Reduce Starkey Road Lane Width - Add Shared Use Path



**Reason Concept Not Selected:**  
1) Significant impacts on adjacent parcels  
2) Relocating curbing and reconstructing the roadway is cost prohibitive

### Reduce Starkey Road Lane Width - Add Cycle Track



**Reason Concept Not Selected:**  
1) Narrowing Starkey Road lanes to 10' not desirable  
2) Bicycle transition through the Starkey Road/Ogden Road intersection may be challenging and uncomfortable