



ROANOKE COUNTY

Purchasing Division

5204 Bernard Drive, Suite 300-F, P.O. Box 29800

Roanoke, Virginia 24018-0798

TEL: (540) 772-2061 FAX: (540) 772-2074

October 6, 2021

ADDENDUM NO. 1 TO ALL BIDDERS/OFFERS:

Reference – IFB # 2022-0033

Description: Wayside Park Boat Ramp Construction

Issue Date: September 27, 2021

Proposal Due: October 11, 2021

Please see the below and attached information:

1. **Permitting** - E&S Permit is required. Need to provide Responsible Land Disturber. Placard will be issued at preconstruction meeting that must be attended by the Responsible Land Disturber.
2. **Elevation** - Roanoke County will provide a person at the site to assist with setting elevations.
3. **Clearing Restrictions** - Clearing shall be minimized. If it is necessary, after discussion with the County, the tree may be removed.
4. **Spoil** - Contractor shall coordinate with Roanoke County Stormwater Management Division. Contractor shall load clean soil spoil in County trucks and the County shall remove it from the site.

Attachments:

1. VMRC Permit No. 2020-2162
2. NAO-2020-02341 Permit
3. Mandatory Pre-Bid Sign In Log

Note: A signed acknowledgment of this addendum must be received at the location indicated on the original solicitation either prior to the proposal due date or attached to your proposal. Signature on this addendum does not substitute for your signature on the original proposal/bid document. The original proposal/bid document must be signed.

Thank you,

W.L. Heath Honaker

Phone: (540) 283-8146

HHonaker@roanokecountyva.gov

Sign Name:

Print Name:

Name of Firm:

Date:



Permit# 2020-2162

Commonwealth of Virginia Marine Resources Commission Authorization

A Permit has been issued to:

Roanoke, County of
5204 Bernard Drive SW
Roanoke, VA 24018

Permittee is hereby authorized to construct a concrete canoe/kayak launch ramp, 12 feet wide and extending a maximum 2 feet channelward of the Ordinary High Water Mark of the Roanoke River, at the Wayside Park, 5880 West Main Street in Roanoke County. All activities authorized herein shall be accomplished in conformance with the plans and revised drawings dated received January 20, 2021, which are attached and made a part of this permit.

Issuance Date: 03/30/2021

Expiration Date: 03/31/2024


Randy Owen
Deputy Chief, Habitat Management Division

This Notice Must be Conspicuously Displayed at Site of Work

**COMMONWEALTH OF VIRGINIA
MARINE RESOURCES COMMISSION
PERMIT**

The Commonwealth of Virginia, Marine Resources Commission, hereinafter referred to as the Commission, on this 30th day of March 2021 hereby grants unto:

**Roanoke, County of
5204 Bernard Drive SW
Roanoke, VA 24018**

hereinafter referred to as the Permittee, permission to:

 X Encroach in, on, or over State-owned subaqueous bottoms pursuant to Chapter 12, Subtitle III, of Title 28.2 of the Code of Virginia.

 Use or develop tidal wetlands pursuant to Chapter 13, Subtitle III, of Title 28.2 of the Code of Virginia.

Permittee is hereby authorized to construct a concrete canoe/kayak launch ramp, 12 feet wide and extending a maximum 2 feet channelward of the Ordinary High Water Mark of the Roanoke River, at the Wayside Park, 5880 West Main Street in Roanoke County. All activities authorized herein shall be accomplished in conformance with the plans and revised drawings dated received January 20, 2021, which are attached and made a part of this permit.

This permit is granted subject to the following conditions:

- (1) The work authorized by this permit is to be completed by **March 31st, 2024**. The Permittee shall notify the Commission when the project is completed. The completion date may be extended by the Commission in its discretion. Any such application for extension of time shall be in writing prior to the above completion date and shall specify the reason for such extension and the expected date of completion of construction. All other conditions remain in effect until revoked by the Commission or the General Assembly.
- (2) This permit grants no authority to the Permittee to encroach upon the property rights, including riparian rights, of others.
- (3) The duly authorized agents of the Commission shall have the right to enter upon the premises at reasonable times, for the purpose of inspecting the work being done pursuant to this permit.
- (4) The Permittee shall comply with the water quality standards as established by the Department of Environmental Quality, Water Division, and all other applicable laws, ordinances, rules and regulations affecting the conduct of the project. The granting of this permit shall not relieve the Permittee of the responsibility of obtaining any and all other permits or authority for the projects.
- (5) This permit shall not be transferred without written consent of the Commissioner.
- (6) This permit shall not affect or interfere with the right vouchsafed to the people of Virginia concerning fishing, fowling and the catching of and taking of oysters and other shellfish in and from the bottom of acres and waters not included within the terms of this permit.
- (7) The Permittee shall, to the greatest extent practicable, minimize the adverse effects of the project upon adjacent properties and wetlands and upon the natural resources of the Commonwealth.
- (8) This permit may be revoked at any time by the Commission upon the failure of the Permittee to comply with any of the terms and conditions hereof or at the will of the General Assembly of Virginia.
- (9) There is expressly excluded from the permit any portion of the waters within the boundaries of the Baylor Survey.
- (10) This permit is subject to any lease of oyster planting ground in effect on the date of this permit. Nothing in this permit shall be construed as allowing the Permittee to encroach on any lease without the consent of the leaseholder. The Permittee shall be liable for any damages to such lease.
- (11) The issuance of this permit does not confer upon the Permittee any interest or title to the beds of the waters.
- (12) All structures authorized by this permit, which are not maintained in good repair, shall be completely removed from State-owned bottom within three (3) months after notification by the Commission.
- (13) The Permittee agrees to comply with all of the terms and conditions as set forth in this permit and that the project will be accomplished within the boundaries as outlined in the plans attached hereto. Any encroachment beyond the limits of this permit shall constitute a Class 1 misdemeanor.
- (14) This permit authorizes no claim to archaeological artifacts that may be encountered during the course of construction. If, however, archaeological remains are encountered, the Permittee agrees to notify the Commission, who will, in turn notify the Department of Historic Resources. The Permittee further agrees to cooperate with agencies of the Commonwealth in the recovery of archaeological remains if deemed necessary.
- (15) The Permittee agrees to indemnify and save harmless the Commonwealth of Virginia from any liability arising from the establishment, operation or maintenance of said project.

The following special conditions are imposed on this permit:

- (16) The placard accompanying this permit document must be conspicuously displayed at the work site.
- (17) Permittee agrees to notify the Commission upon the start of the activities authorized by this permit.
- (18) The instream construction activities shall be accomplished during low flow periods and within cofferdams constructed of non-erodible materials in such a manner that no more than half the width of the waterway is obstructed at any point in time.
- (19) All area of State-owned bottom and adjacent lands disturbed by this activity shall be restored to their original contours and natural conditions within thirty (30) days from the date of completion of the authorized work. All excess materials shall be removed to an upland site and contained in such a manner to prevent its reentry into State waters.
- (20) Erosion and sediment control measures shall be in conformance with the 1992 Third Edition of the Virginia Erosion and Sediment Control Handbook and shall be employed throughout construction.

Description of Fees	Amount	Unit of Measure	Rate	Total	Frequency	After-The-Fact
Permit Fee				\$300.00	One-Time	
Total Permit Fees				\$300.00		

This permit consists of 6 Pages

PERMITTEE(S)

☒ BY CHECKING THIS BOX, I certify that I am the Permittee OR the certified agent acting on behalf of all Permittees, that I have read and understood the permit as drafted and accept all of the terms and conditions herein. I agree and understand that checking the box has the same legal authority as a written signature. The provisions of the permit authorization shall be binding on any assignee or successor in interest of the original Permittee(s). In cases where the Permittee is a corporation, agency or political jurisdiction, I certify I have proper authorization to bind the organization to the financial and performance obligations which result from activity authorized by this permit.

PERMITTEE OR CERTIFIED AGENT**DATE TERMS ACCEPTED**

Lindsay Webb, Roanoke County Parks, Recreation and Tourism
Print Your Name Here

March 30, 2021

PERMITEE

Roanoke, County of
5204 Bernard Drive SW
Roanoke, VA 24018

AGENT

No Agent

COMMISSION

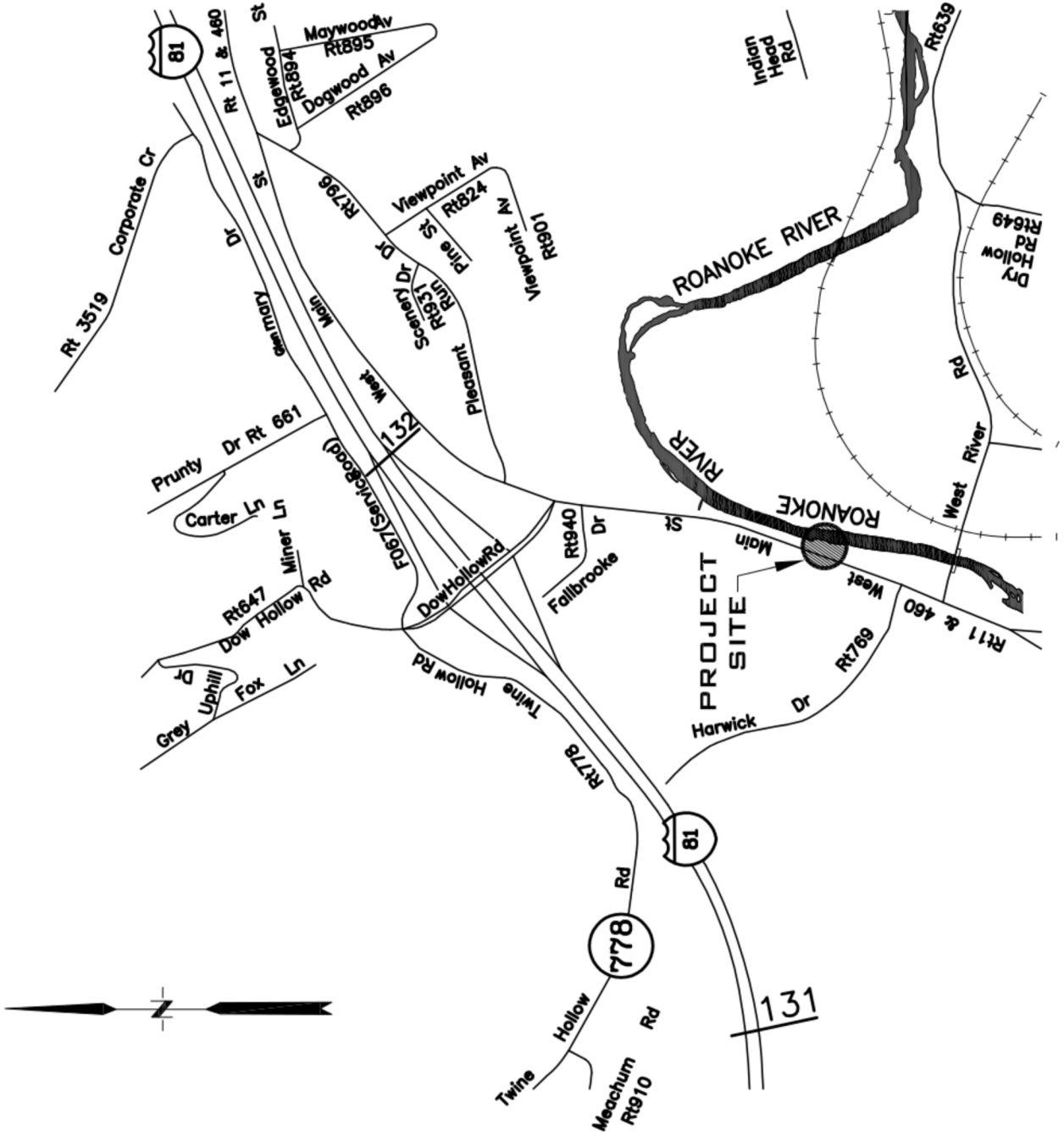
This permit is executed on behalf of the Commonwealth of Virginia, Marine Resources Commission by the undersigned:



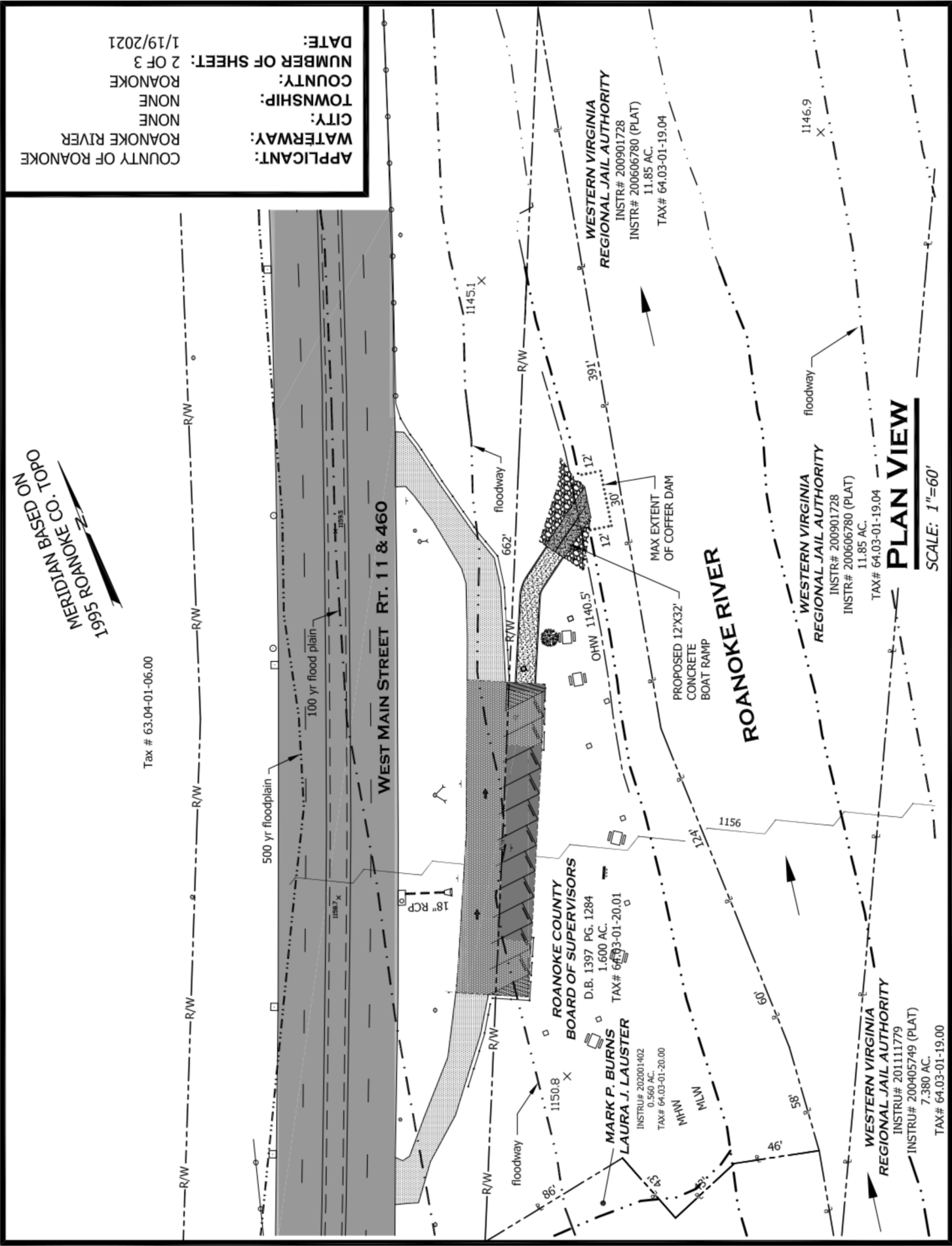
Randy Owen
Deputy Chief, Habitat Management Division

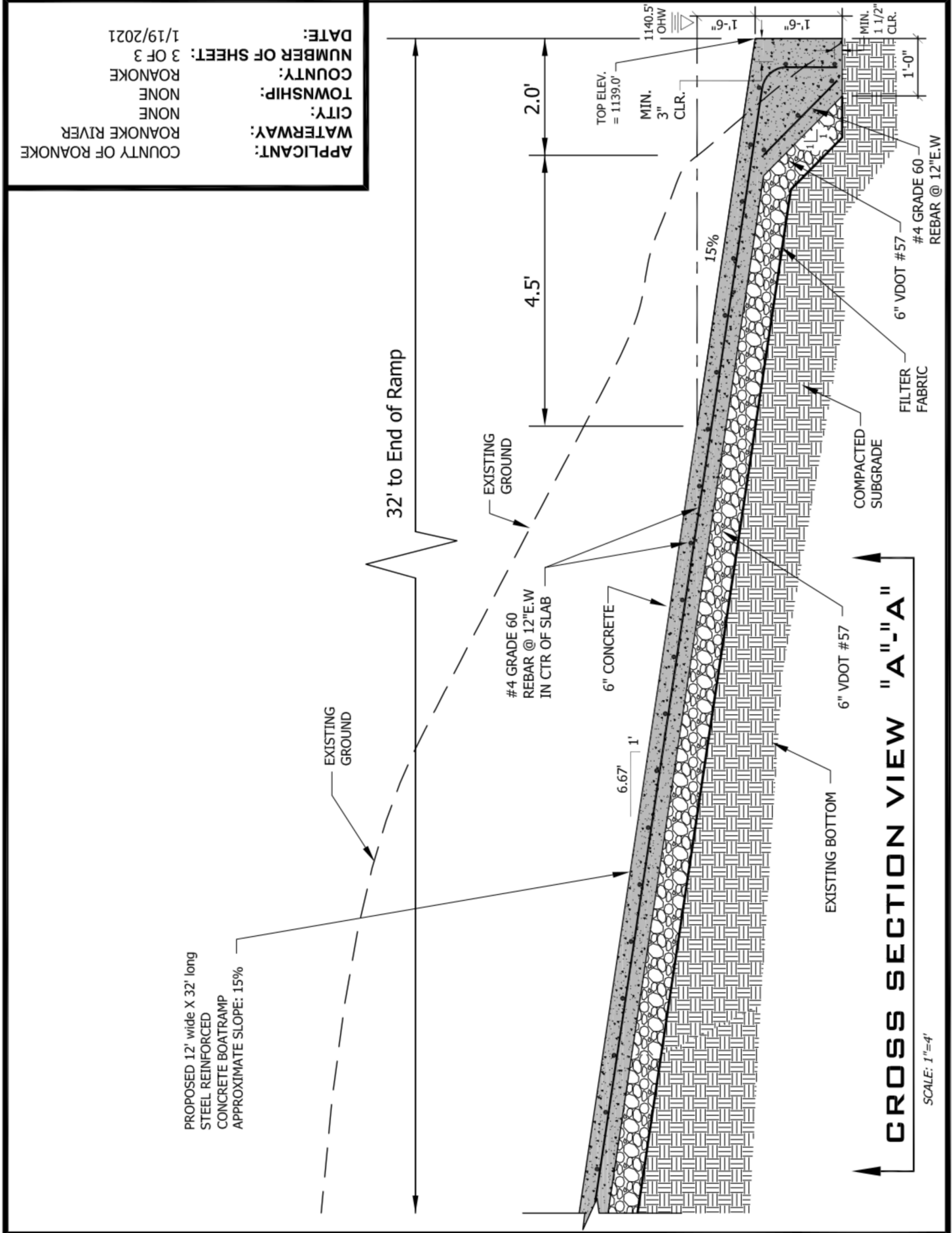
DATE SIGNED
30th day of March 2021

VICINITY MAP



APPLICANT: COUNTY OF ROANOKE
WATERWAY: ROANOKE RIVER
CITY: NONE
TOWNSHIP: NONE
COUNTY: ROANOKE
NUMBER OF SHEET: 1 OF 3
DATE: 1/19/2021







DEPARTMENT OF THE ARMY
US ARMY CORPS OF ENGINEERS
NORFOLK DISTRICT
FORT NORFOLK
803 FRONT STREET
NORFOLK VA 23510-1011

March 1, 2021

Western Virginia Regulatory Section
NAO-2020-02341 / VMRC#20-V2162 (Roanoke River)

Mr. David Henderson, PE
County of Roanoke
5204 Bernard Drive SW
Roanoke, Virginia 24018

Dear Mr. Henderson:

This is in regard to your Department of the Army permit application number NAO-2020-02341 (VMRC #20-2162) to impact approximately 300 square feet of stream. A boat ramp will be constructed in the Roanoke River to replace an existing temporary ramp. Cofferdams will be placed, and the work area dewatered to ensure work is performed in dry conditions. The work will occur at 5880 West Main Street in Salem, Virginia (37.1300 N, -80.1350 W). These impacts are detailed on the enclosed drawings entitled "County of Roanoke, Roanoke River," Figures 1-3, prepared and submitted by the applicant and dated November 19, 2020, and received by this office on December 8, 2020 (on file at the Corps).

Your proposed work as outlined above satisfies the criteria contained in the Corps Nationwide Permit(s) (36), attached. The Corps Nationwide Permits were published in the January 6, 2017, Federal Register notice (82 FR 1860) and the regulations governing their use can be found in 33 CFR 330 published in Volume 56, Number 226 of the Federal Register dated November 22, 1991.

This nationwide permit verification is contingent upon the following project specific conditions:

Special Conditions:

- To ensure compliance with Section 7 of the Endangered Species Act, no instream work shall occur between March 15th and June 30th to avoid the spawning period for the Roanoke logperch.
- All construction equipment shall be staged in the area of the old parking lot. In the event of a spill, any contaminated soil shall be removed promptly. All excavated material will be placed in an approved upland disposal area.

CENAO-WRR-W
NAO-2020-02341

The permittee understands and agrees that, if future operations by the United States require the removal, relocation, or other alteration, of the structure or work herein authorized, or if, in the opinion of the Secretary of the Army or his authorized representative, said structure or work shall cause unreasonable obstruction to the free navigation of the navigable waters, the permittee will be required, upon due notice from the Corps of Engineers, to remove, relocate, or alter the structural work or obstructions caused thereby, without expense to the United States. No claim shall be made against the United States on account of any such removal or alteration.

Provided the project specific conditions (above), Regional Conditions, and the Nationwide Permit General Conditions (enclosed) are met, an individual Department of the Army Permit will not be required. In addition, the Virginia Department of Environmental Quality has provided an unconditional §401 Water Quality Certification for Nationwide Permit Number(s) 36. A permit may be required from the Virginia Marine Resources Commission and/or your local wetlands board, and this verification is not valid until you obtain their approval, if necessary. This authorization does not relieve your responsibility to comply with local requirements pursuant to the Chesapeake Bay Preservation Act (CBPA), nor does it supersede local government authority and responsibilities pursuant to the Act. You should contact your local government before you begin work to find out how the CBPA applies to your project.

Enclosed is a "compliance certification" form, which must be signed and returned within 30 days of completion of the project, including any required mitigation. Your signature on this form certifies that you have completed the work in accordance with the Nationwide permit terms and conditions.

This verification is valid until the Nationwide Permit is modified, reissued, or revoked. All of the existing Nationwide Permits are scheduled to be modified, reissued, or revoked prior to March 18, 2022. It is incumbent upon you to remain informed of changes to the Nationwide Permits. We will issue a public notice when the Nationwide Permits are reissued. Furthermore, if you commence or are under contract to commence this activity before the date that the relevant nationwide permit is modified or revoked, you will have twelve (12) months from the date of the modification or revocation of the Nationwide Permit to complete the activity under the present terms and conditions of this Nationwide Permit unless discretionary authority has been exercised on a case-by-case basis to modify, suspend, or revoke the authorization in accordance with 33 CFR 330.4(e) and 33 CFR 330.5 (c) or (d). Project specific conditions listed in this letter continue to remain in effect after the Nationwide Permit verification expires, unless the district engineer removes those conditions. Activities completed under the authorization of a Nationwide Permit which was in effect at the time the activity was completed continue to be authorized by that Nationwide Permit.

CENAO-WRR-W
NAO-2020-02341

In granting an authorization pursuant to this permit, the Norfolk District has relied on the information and data provided by the permittee. If, subsequent to notification by the Corps that a project qualifies for this permit, such information and data prove to be materially false or materially incomplete, the authorization may be suspended or revoked, in whole or in part, and/or the Government may institute appropriate legal proceedings.

If you have any questions and/or concerns about this permit authorization, please contact Dana Heston via telephone at (540) 344-1409 or via email at dana.m.heston@usace.army.mil.

Sincerely,

Jennifer M. Serafin
Chief, Western Virginia
Regulatory Section

Enclosure(s):
Compliance Certification
Nationwide Permit 36
Project Drawings

Cc: Mike Johnson, Virginia Marine Resources Commission
Shawn Crist, Virginia Department of Environmental Quality

Nationwide Permit (36) Boat Ramps
Effective 3/19/2017
Expires 3/18/2022

Activities required for the construction of boat ramps, provided the activity meets all of the following criteria:

- (a) The discharge into waters of the United States does not exceed 50 cubic yards of concrete, rock, crushed stone or gravel into forms, or in the form of pre-cast concrete planks or slabs, unless the district engineer waives the 50 cubic yard limit by making a written determination concluding that the discharge will result in no more than minimal adverse environmental effects;
- (b) The boat ramp does not exceed 20 feet in width, unless the district engineer waives this criterion by making a written determination concluding that the discharge will result in no more than minimal adverse environmental effects;
- (c) The base material is crushed stone, gravel or other suitable material;
- (d) The excavation is limited to the area necessary for site preparation and all excavated material is removed to an area that has no waters of the United States; and,
- (e) No material is placed in special aquatic sites, including wetlands.

The use of unsuitable material that is structurally unstable is not authorized. If dredging in navigable waters of the United States is necessary to provide access to the boat ramp, the dredging must be authorized by another NWP, a regional general permit, or an individual permit.

Notification: The permittee must submit a pre-construction notification to the district engineer prior to commencing the activity if: (1) The discharge into waters of the United States exceeds 50 cubic yards, or (2) the boat ramp exceeds 20 feet in width. (See general condition 32.)

Authority: Section 10 of the Rivers and Harbors Act of 1899 and section 404 of the Clean Water Act (Sections 10 and 404)

REGIONAL CONDITIONS:

- 1. **Conditions for Waters Containing Submerged Aquatic Vegetation (SAV) Beds:** This condition applies to: NWPs 1, 2, 3, 4, 5, 6, 7, 8, 9, 10, 11, 12, 13, 14, 15, 16, 17, 18, 19, 20, 22, 23, 25, 27, 28, 29, 31, 32, 33, 35, 36, 37, 38, 39, 44, 45, 48, 52, 53 and 54. A pre-construction notification (PCN) is required if work will occur in areas that contain submerged aquatic vegetation (SAV). Information about SAV habitat can be found at the Virginia Institute of Marine Science's website <http://web.vims.edu/bio/sav/>. Additional avoidance and minimization measures, such as relocating a structure or time-of-year restrictions (TOYR), may be required to reduce impacts to SAV habitat.

- 2. **Conditions for Anadromous Fish Use Areas:** To ensure that activities authorized by any NWP do not impact documented spawning habitat or a migratory pathway for anadromous fish, a check for anadromous fish use areas must be conducted via the Norfolk District's Regulatory GIS (for reporting permits) and/or the Virginia Department of Game and Inland Fisheries (VDGIF) Information System (by applicant for non-reporting permits) at <http://vafwis.org/fwis/>. For any proposed NWP, if the project is located in an area documented as an anadromous fish use area (confirmed or potential), a time-of-year restriction (TOYR) prohibiting all in-water work will be required from February 15 to June 30 of any given year or any TOYR specified by VDGIF and/or Virginia Marine Resources Commission (VMRC). For permits requiring a PCN, if the Norfolk District determines that the work is minimal and the TOYR is unnecessary, informal consultation will be conducted with NOAA Fisheries Service (NOAA) to obtain concurrence that the TOYR would not be required for the proposed activity. For dredging in the Elizabeth River upstream of the Mid-Town Tunnel on the mainstem and the West Norfolk Bridge (Route 164, Western Freeway) on the Western Branch of the Elizabeth River, a TOYR is not required.
- 3. **Conditions for Designated Critical Resource Waters, which include National Estuarine Research Reserves:** Notification is required for work under NWPs 3, 8, 10, 13, 15, 18, 19, 22, 23, 25, 27, 28, 30, 33, 34, 36, 37, 38 and 54 in the Chesapeake Bay National Estuarine Research Reserve in Virginia. This multi-site system along a salinity gradient of the York River includes Sweet Hall Marsh, Taskinas Creek, Catlett Islands, and Goodwin Islands. More information can be found at: <http://www.vims.edu/cbnerr/>. NWPs 7, 12, 14, 16, 17, 21, 29, 31, 35, 39, 40, 42, 43, 44, 49, 50, 51, and 52 cannot be used to authorize the discharge of dredged or fill material in the Chesapeake Bay National Estuarine Research Reserve in Virginia.
- 4. **Conditions for Federally Listed Species and Designated Critical Habitat:** For ALL NWPs, notification is required for any project that may affect a federally listed threatened or endangered species or designated critical habitat. The U.S. Fish and Wildlife Service (Service) has developed an online system that allows users to find information about sensitive resources that may occur within the vicinity of a proposed project. This system is named "Information, Planning and Conservation System," (IPaC), and is located at: <http://ecos.fws.gov/ipac/>. The applicant may use IPaC to determine if any federally listed species or designated critical habitat may be affected by their proposed project. If your Official Species List from IPaC identifies any federally listed endangered or threatened species, you are required to submit a PCN for the proposed activity, unless the project clearly does not impact a listed species or suitable habitat for the listed species. If you are unsure about whether your project will impact listed species, please submit a PCN, so the Norfolk District may review the action. Further information about the Virginia Field Office "Project Review Process" may be found at: <http://www.fws.gov/northeast/virginiafield/endangered/projectreviews.html>. Additional consultation may also be required with National Marine Fisheries Service for species or critical habitat under their jurisdiction, including sea turtles, marine mammals, shortnose sturgeon, and Atlantic sturgeon. For additional information about their jurisdiction in Virginia, please see <https://www.greateratlantic.fisheries.noaa.gov/protected/index.html>. Additional

resources to assist in determining compliance with this condition can be found on our webpage: <http://www.nao.usace.army.mil/Missions/Regulatory/USFWS.aspx>

5. **Conditions for Waters with Federally Listed Endangered or Threatened Species, Waters Federally Designated as Critical Habitat, and One-mile Upstream (including tributaries) of Any Such Waters:** Any work proposed in critical habitat, as designated in regional condition 4, requires a PCN.
6. **Conditions for Designated Trout Waters:** Notification is required for work in the areas listed below for NWP's 3, 4, 5, 6, 7, 12, 13, 14, 16, 17, 18, 19, 21, 23, 25, 29, 30, 31, 32, 33, 34, 36, 37, 38, 39, 40, 41, 42, 43, 44, 45, 46, 49, 50, 51, 52, 53, and 54. This condition applies to activities occurring in two categories of waters: Class V (Put and Take Trout Waters) and Class VI (Natural Trout Waters), as defined by the Virginia State Water Control Board Regulations, Water Quality Standards (VR-680-21-00), dated January 1, 1991, or the most recently updated publication. The Virginia Department of Game and Inland Fisheries (VDGIF) designated these same trout streams into six classes. Classes I-IV are considered wild trout streams. Classes V and VI are considered stockable trout streams. Information on designated trout streams can be obtained via their Virginia Fish and Wildlife Information Service's (VAFWIS's) Cold Water Stream Survey database. Basic access to the VAFWIS is available via <http://vafwis.org/fwis/>. The waters, occurring specifically within the mountains of Virginia, are within the following river basins:
 - 1) Potomac-Shenandoah River Basins
 - 2) James River Basin
 - 3) Roanoke River Basin
 - 4) New River Basin
 - 5) Tennessee and Big Sandy River Basins
 - 6) Rappahannock River BasinVDGIF recommends the following time-of-year restrictions (TOYRs) for any in-stream work within streams identified as wild trout waters in its Cold Water Stream Survey database. The recommended TOYRs for trout species are:
 - Brook Trout: October 1 through March 31
 - Brown Trout: October 1 through March 31
 - Rainbow Trout: March 15 through May 15This condition applies to the following counties and cities: Albemarle, Allegheny, Amherst, Augusta, Bath, Bedford, Bland, Botetourt, Bristol, Buchanan, Buena Vista, Carroll, Clarke, Covington, Craig, Dickenson, Floyd, Franklin, Frederick, Giles, Grayson, Greene, Henry, Highland, Lee, Loudoun, Madison, Montgomery, Nelson, Page, Patrick, Pulaski, Rappahannock, Roanoke City, Roanoke Co., Rockbridge, Rockingham, Russell, Scott, Shenandoah, Smyth, Staunton, Tazewell, Warren, Washington, Waynesboro, Wise, and Wythe. Any discharge of dredged and/or fill material authorized by the NWP's listed above, which would occur in the designated waterways or adjacent wetlands of the specified counties, requires notification to the appropriate Corps of Engineers field office, and written approval from that office prior to performing the work. The Norfolk District recommends that prospective permittees first contact the applicable Norfolk District Field Office, found at this web link: <http://www.nao.usace.army.mil/Missions/Regulatory/Contacts.aspx>, to determine

if the PCN procedures would apply. The notification must be in writing and include the following information (the standard Joint Permit Application may also be used):

- Name, address, and telephone number of the prospective permittee.
- Name, address, email, and telephone number of the property owner.
- Location of the proposed project.
- Vicinity map and project drawings on 8.5-inch by 11-inch paper (plan view, profile, & cross-sectional view).
- Brief description of the proposed project and the project purpose.
- Where required by the terms of the nationwide permit, a delineation of affected special aquatic sites, including wetlands.

When all required information is received by the appropriate field office, the Corps will notify the prospective permittee within 45 days whether the project can proceed under the NWP or whether an individual permit is required. If, after reviewing the PCN, the District Commander determines that the proposed activity would have more than minimal individual or cumulative adverse impacts on the aquatic environment or otherwise may be contrary to the public interest, then he/she will either condition the nationwide permit authorization to reduce or eliminate the adverse impacts, or notify the prospective permittee that the activity is not authorized by the NWP and provide instructions on how to seek authorization under an individual permit. If the prospective permittee is not notified otherwise within the 45-day period, the prospective permittee may assume that the project can proceed under the NWP.

7. **Conditions Regarding Invasive Species:** Plant species listed by the most current *Virginia Department of Conservation and Recreation's Invasive Alien Plant List* shall not be used for re-vegetation for activities authorized by any NWP. The list of invasive plants in Virginia may be found at: <http://www.dcr.virginia.gov/natural-heritage/invspdflist>. DCR recommends the use of regional native species for re-vegetation as identified in the DCR *Native Plants for Conservation, Restoration and Landscaping* brochures for the coastal, piedmont and mountain regions <http://www.dcr.virginia.gov/natural-heritage/nativeplants#brochure>.
8. **Condition for Impacts Requiring a Mitigation Plan:** When a PCN is required, a mitigation plan needs to be submitted when the permanent loss of wetlands exceeds 1/10 acre and/or 300 linear feet of waters of the U.S., unless otherwise stated in the Regional Conditions.
9. **Condition for Temporary Impacts:** All temporarily disturbed waters and wetlands must be restored to their pre-construction contours within 12 months of commencing the temporary impacts' construction. Impacts that will not be restored within 12 months (calculated from the start of the temporary impacts' construction) will be considered permanent, unless otherwise approved by the Corps, and mitigation may be required. Once restored to their natural contours, soil in these areas must be mechanically loosened to a depth of 12 inches and wetland areas must be seeded or sprigged with appropriate native vegetation.

- 10. Condition for Projects Requiring Coordination Under Section 408:** General Condition 31 of the NWP requires that prospective permittees submit a pre-construction notification (PCN) if an NWP activity also requires permission from the Corps pursuant to 33 U.S.C. 408 because it will alter or temporarily or permanently occupy or use a US Army Corps of Engineers (USACE) federally authorized civil works project. For information on the location of Norfolk District projects, prospective permittees are directed to the maps showing the locations of Norfolk District projects located at: http://www.nao.usace.army.mil/Portals/31/docs/regulatory/RPSPdocs/RP-17_Corps_Project_Maps.pdf. If the prospective permittee is uncertain whether the proposed activity might alter or temporarily or permanently occupy or use a Norfolk District federally authorized civil works project, the prospective permittee shall submit a PCN.

GENERAL CONDITIONS:

Note: To qualify for NWP authorization, the prospective permittee must comply with the following general conditions, as applicable, in addition to any regional or case-specific conditions imposed by the division engineer or district engineer. Prospective permittees should contact the appropriate Corps district office to determine if regional conditions have been imposed on an NWP. Prospective permittees should also contact the appropriate Corps district office to determine the status of Clean Water Act Section 401 water quality certification and/or Coastal authorization under one or more NWPs, or who is currently relying on an existing or prior permit authorization under one or more NWPs, has been and is on notice that all of the provisions of 33 CFR §§ 330.1 through 330.6 apply to every NWP authorization. Note especially 33 CFR § 330.5 relating to the modification, suspension, or revocation of any NWP authorization.

1. Navigation.

- (a) No activity may cause more than a minimal adverse effect on navigation.
- (b) Any safety lights and signals prescribed by the U.S. Coast Guard, through regulations or otherwise, must be installed and maintained at the permittee's expense on authorized facilities in navigable waters of the United States.
- (c) The permittee understands and agrees that, if future operations by the United States require the removal, relocation, or other alteration, of the structure or work herein authorized, or if, in the opinion of the Secretary of the Army or his authorized representative, said structure or work shall cause unreasonable obstruction to the free navigation of the navigable waters, the permittee will be required, upon due notice from the Corps of Engineers, to remove, relocate, or alter the structural work or obstructions caused thereby, without expense to the United States. No claim shall be made against the United States on account of any such removal or alteration.

2. Aquatic Life Movements. No activity may substantially disrupt the necessary life cycle movements of those species of aquatic life indigenous to the waterbody, including those species that normally migrate through the area, unless the activity's primary purpose is to impound water. All permanent and temporary crossings of waterbodies shall be suitably culverted, bridged, or otherwise designed and constructed to maintain low flows to sustain the movement of those aquatic species. If

a bottomless culvert cannot be used, then the crossing should be designed and constructed to minimize adverse effects to aquatic life movements.

3. Spawning Areas. Activities in spawning areas during spawning seasons must be avoided to the maximum extent practicable. Activities that result in the physical destruction (e.g., through excavation, fill, or downstream smothering by substantial turbidity) of an important spawning area are not authorized.

4. Migratory Bird Breeding Areas. Activities in waters of the United States that serve as breeding areas for migratory birds must be avoided to the maximum extent practicable.

5. Shellfish Beds. No activity may occur in areas of concentrated shellfish populations, unless the activity is directly related to a shellfish harvesting activity authorized by NWPs 4 and 48, or is a shellfish seeding or habitat restoration activity authorized by NWP 27.

6. Suitable Material. No activity may use unsuitable material (e.g., trash, debris, car bodies, asphalt, etc.). Material used for construction or discharged must be free from toxic pollutants in toxic amounts (see section 307 of the Clean Water Act).

7. Water Supply Intakes. No activity may occur in the proximity of a public water supply intake, except where the activity is for the repair or improvement of public water supply intake structures or adjacent bank stabilization.

8. Adverse Effects from Impoundments. If the activity creates an impoundment of water, adverse effects to the aquatic system due to accelerating the passage of water, and/or restricting its flow must be minimized to the maximum extent practicable.

9. Management of Water Flows. To the maximum extent practicable, the pre-construction course, condition, capacity, and location of open waters must be maintained for each activity, including stream channelization, storm water management activities, and temporary and permanent road crossings, except as provided below. The activity must be constructed to withstand expected high flows. The activity must not restrict or impede the passage of normal or high flows, unless the primary purpose of the activity is to impound water or manage high flows. The activity may alter the pre-construction course, condition, capacity, and location of open waters if it benefits the aquatic environment (e.g., stream restoration or relocation activities).

10. Fills Within 100-Year Floodplains. The activity must comply with applicable FEMA-approved state or local floodplain management requirements.

11. Equipment. Heavy equipment working in wetlands or mudflats must be placed on mats, or other measures must be taken to minimize soil disturbance.

12. Soil Erosion and Sediment Controls. Appropriate soil erosion and sediment controls must be used and maintained in effective operating condition during construction, and all exposed soil and other fills, as well as any work below the ordinary high water mark or high tide line, must be permanently stabilized at the

earliest practicable date. Permittees are encouraged to perform work within waters of the United States during periods of low-flow or no-flow, or during low tides.

13. Removal of Temporary Fills. Temporary fills must be removed in their entirety and the affected areas returned to pre-construction elevations. The affected areas must be revegetated, as appropriate.

14. Proper Maintenance. Any authorized structure or fill shall be properly maintained, including maintenance to ensure public safety and compliance with applicable NWP general conditions, as well as any activity-specific conditions added by the district engineer to an NWP authorization.

15. Single and Complete Project. The activity must be a single and complete project. The same NWP cannot be used more than once for the same single and complete project.

16. Wild and Scenic Rivers.

(a) No NWP activity may occur in a component of the National Wild and Scenic River System, or in a river officially designated by Congress as a "study river" for possible inclusion in the system while the river is in an official study status, unless the appropriate Federal agency with direct management responsibility for such river, has determined in writing that the proposed activity will not adversely affect the Wild and Scenic River designation or study status.

(b) If a proposed NWP activity will occur in a component of the National Wild and Scenic River System, or in a river officially designated by Congress as a "study river" for possible inclusion in the system while the river is in an official study status, the permittee must submit a pre-construction notification (see general condition 32). The district engineer will coordinate the PCN with the Federal agency with direct management responsibility for that river. The permittee shall not begin the NWP activity until notified by the district engineer that the Federal agency with direct management responsibility for that river has determined in writing that the proposed NWP activity will not adversely affect the Wild and Scenic River designation or study status.

(c) Information on Wild and Scenic Rivers may be obtained from the appropriate Federal land management agency responsible for the designated Wild and Scenic River or study river (e.g., National Park Service, U.S. Forest Service, Bureau of Land Management, U.S. Fish and Wildlife Service). Information on these rivers is also available at: <http://www.rivers.gov/>.

17. Tribal Rights. No NWP activity may cause more than minimal adverse effects on tribal rights (including treaty rights), protected tribal resources, or tribal lands.

18. Endangered Species.

(a) No activity is authorized under any NWP which is likely to directly or indirectly jeopardize the continued existence of a threatened or endangered species or a species proposed for such designation, as identified under the Federal Endangered Species Act (ESA), or which will directly or indirectly destroy or adversely modify the critical habitat of such species. No activity is authorized under any NWP which "may affect" a listed species or critical habitat, unless ESA section 7 consultation addressing the effects of the proposed activity has been completed. Direct effects are the

immediate effects on listed species and critical habitat caused by the NWP activity. Indirect effects are those effects on listed species and critical habitat that are caused by the NWP activity and are later in time, but still are reasonably certain to occur.

(b) Federal agencies should follow their own procedures for complying with the requirements of the ESA. If pre-construction notification is required for the proposed activity, the Federal permittee must provide the district engineer with the appropriate documentation to demonstrate compliance with those requirements. The district engineer will verify that the appropriate documentation has been submitted. If the appropriate documentation has not been submitted, additional ESA section 7 consultation may be necessary for the activity and the respective federal agency would be responsible for fulfilling its obligation under section 7 of the ESA.

(c) Non-federal permittees must submit a pre-construction notification to the district engineer if any listed species or designated critical habitat might be affected or is in the vicinity of the activity, or if the activity is located in designated critical habitat, and shall not begin work on the activity until notified by the district engineer that the requirements of the ESA have been satisfied and that the activity is authorized. For activities that might affect Federally-listed endangered or threatened species or designated critical habitat, the pre-construction notification must include the name(s) of the endangered or threatened species that might be affected by the proposed activity or that utilize the designated critical habitat that might be affected by the proposed activity. The district engineer will determine whether the proposed activity "may affect" or will have "no effect" to listed species and designated critical habitat and will notify the non-Federal applicant of the Corps' determination within 45 days of receipt of a complete pre-construction notification. In cases where the non-Federal applicant has identified listed species or critical habitat that might be affected or is in the vicinity of the activity, and has so notified the Corps, the applicant shall not begin work until the Corps has provided notification that the proposed activity will have "no effect" on listed species or critical habitat, or until ESA section 7 consultation has been completed. If the non-Federal applicant has not heard back from the Corps within 45 days, the applicant must still wait for notification from the Corps.

(d) As a result of formal or informal consultation with the FWS or NMFS the district engineer may add species-specific permit conditions to the NWPs.

(e) Authorization of an activity by an NWP does not authorize the "take" of a threatened or endangered species as defined under the ESA. In the absence of separate authorization (e.g., an ESA Section 10 Permit, a Biological Opinion with "incidental take" provisions, etc.) from the FWS or the NMFS, the Endangered Species Act prohibits any person subject to the jurisdiction of the United States to take a listed species, where "take" means to harass, harm, pursue, hunt, shoot, wound, kill, trap, capture, or collect, or to attempt to engage in any such conduct. The word "harm" in the definition of "take" means an act which actually kills or injures wildlife. Such an act may include significant habitat modification or degradation where it actually kills or injures wildlife by significantly impairing essential behavioral patterns, including breeding, feeding or sheltering.

(f) If the non-federal permittee has a valid ESA section 10(a)(1)(B) incidental take permit with an approved Habitat Conservation Plan for a project or a group of projects that includes the proposed NWP activity, the non-federal applicant should provide a copy of that ESA section 10(a)(1)(B) permit with the PCN required by paragraph (c) of this general condition. The district engineer will coordinate with the agency that issued the ESA section 10(a)(1)(B) permit to determine whether the proposed NWP activity and the associated incidental take were considered in the internal ESA section

7 consultation conducted for the ESA section 10(a)(1)(B) permit. If that coordination results in concurrence from the agency that the proposed NWP activity and the associated incidental take were considered in the internal ESA section 7 consultation for the ESA section 10(a)(1)(B) permit, the district engineer does not need to conduct a separate ESA section 7 consultation for the proposed NWP activity. The district engineer will notify the non-federal applicant within 45 days of receipt of a complete pre-construction notification whether the ESA section 10(a)(1)(B) permit covers the proposed NWP activity or whether additional ESA section 7 consultation is required.

(g) Information on the location of threatened and endangered species and their critical habitat can be obtained directly from the offices of the FWS and NMFS or their World Wide Web pages at <http://www.fws.gov/> or <http://www.fws.gov/ipac> and <http://www.nmfs.noaa.gov/pr/species/esa/> respectively.

19. Migratory Birds and Bald and Golden Eagles. The permittee is responsible for ensuring their action complies with the Migratory Bird Treaty Act and the Bald and Golden Eagle Protection Act. The permittee is responsible for contacting appropriate local office of the U.S. Fish and Wildlife Service to determine applicable measures to reduce impacts to migratory birds or eagles, including whether "incidental take" permits are necessary and available under the Migratory Bird Treaty Act or Bald and Golden Eagle Protection Act for a particular activity.

20. Historic Properties.

(a) In cases where the district engineer determines that the activity may have the potential to cause effects to properties listed, or eligible for listing, in the National Register of Historic Places, the activity is not authorized, until the requirements of Section 106 of the National Historic Preservation Act (NHPA) have been satisfied.

(b) Federal permittees should follow their own procedures for complying with the requirements of section 106 of the National Historic Preservation Act. If pre-construction notification is required for the proposed NWP activity, the Federal permittee must provide the district engineer with the appropriate documentation to demonstrate compliance with those requirements. The district engineer will verify that the appropriate documentation has been submitted. If the appropriate documentation is not submitted, then additional consultation under section 106 may be necessary. The respective federal agency is responsible for fulfilling its obligation to comply with section 106.

(c) Non-federal permittees must submit a pre-construction notification to the district engineer if the NWP activity might have the potential to cause effects to any historic properties listed on, determined to be eligible for listing on, or potentially eligible for listing on the National Register of Historic Places, including previously unidentified properties. For such activities, the pre-construction notification must state which historic properties might have the potential to be affected by the proposed NWP activity or include a vicinity map indicating the location of the historic properties or the potential for the presence of historic properties. Assistance regarding information on the location of, or potential for, the presence of historic properties can be sought from the State Historic Preservation Officer, Tribal Historic Preservation Officer, or designated tribal representative, as appropriate, and the National Register of Historic Places (see 33 CFR 330.4(g)). When reviewing pre-construction notifications, district engineers will comply with the current procedures for addressing the requirements of section 106 of the National Historic Preservation Act. The district engineer shall make a reasonable and good faith effort to carry out appropriate identification efforts, which

may include background research, consultation, oral history interviews, sample field investigation, and field survey. Based on the information submitted in the PCN and these identification efforts, the district engineer shall determine whether the proposed NWP activity has the potential to cause effects on the historic properties. Section 106 consultation is not required when the district engineer determines that the activity does not have the potential to cause effects on historic properties (see 36 CFR 800.3(a)). Section 106 consultation is required when the district engineer determines that the activity has the potential to cause effects on historic properties. The district engineer will conduct consultation with consulting parties identified under 36 CFR 800.2(c) when he or she makes any of the following effect determinations for the purposes of section 106 of the NHPA: no historic properties affected, no adverse effect, or adverse effect. Where the non-Federal applicant has identified historic properties on which the activity might have the potential to cause effects and so notified the Corps, the non-Federal applicant shall not begin the activity until notified by the district engineer either that the activity has no potential to cause effects to historic properties or that NHPA section 106 consultation has been completed.

(d) For non-federal permittees, the district engineer will notify the prospective permittee within 45 days of receipt of a complete pre-construction notification whether NHPA section 106 consultation is required. If NHPA section 106 consultation is required, the district engineer will notify the non-Federal applicant that he or she cannot begin the activity until section 106 consultation is completed. If the non-Federal applicant has not heard back from the Corps within 45 days, the applicant must still wait for notification from the Corps.

(e) Prospective permittees should be aware that section 110k of the NHPA (54 U.S.C. 306113) prevents the Corps from granting a permit or other assistance to an applicant who, with intent to avoid the requirements of section 106 of the NHPA, has intentionally significantly adversely affected a historic property to which the permit would relate, or having legal power to prevent it, allowed such significant adverse effect to occur, unless the Corps, after consultation with the Advisory Council on Historic Preservation (ACHP), determines that circumstances justify granting such assistance despite the adverse effect created or permitted by the applicant. If circumstances justify granting the assistance, the Corps is required to notify the ACHP and provide documentation specifying the circumstances, the degree of damage to the integrity of any historic properties affected, and proposed mitigation. This documentation must include any views obtained from the applicant, SHPO/THPO, appropriate Indian tribes if the undertaking occurs on or affects historic properties on tribal lands or affects properties of interest to those tribes, and other parties known to have a legitimate interest in the impacts to the permitted activity on historic properties.

21. Discovery of Previously Unknown Remains and Artifacts. If you discover any previously unknown historic, cultural or archeological remains and artifacts while accomplishing the activity authorized by this permit, you must immediately notify the district engineer of what you have found, and to the maximum extent practicable, avoid construction activities that may affect the remains and artifacts until the required coordination has been completed. The district engineer will initiate the Federal, Tribal, and state coordination required to determine if the items or remains warrant a recovery effort or if the site is eligible for listing in the National Register of Historic Places.

22. Designated Critical Resource Waters. Critical resource waters include, NOAA-managed marine sanctuaries and marine monuments, and National Estuarine Research Reserves. The district engineer may designate, after notice and opportunity for public comment, additional waters officially designated by a state as having particular environmental or ecological significance, such as outstanding national resource waters or state natural heritage sites. The district engineer may also designate additional critical resource waters after notice and opportunity for public comment.

(a) Discharges of dredged or fill material into waters of the United States are not authorized by NWPs 7, 12, 14, 16, 17, 21, 29, 31, 35, 39, 40, 42, 43, 44, 49, 50, 51, and 52 for any activity within, or directly affecting, critical resource waters, including wetlands adjacent to such waters.

(b) For NWPs 3, 8, 10, 13, 15, 18, 19, 22, 23, 25, 27, 28, 30, 33, 34, 36, 37, 38, and 54, notification is required in accordance with general condition 32, for any activity proposed in the designated critical resource waters including wetlands adjacent to those waters. The district engineer may authorize activities under these NWPs only after it is determined that the impacts to the critical resource waters will be no more than minimal.

23. Mitigation. The district engineer will consider the following factors when determining appropriate and practicable mitigation necessary to ensure that the individual and cumulative adverse environmental effects are no more than minimal:

(a) The activity must be designed and constructed to avoid and minimize adverse effects, both temporary and permanent, to waters of the United States to the maximum extent practicable at the project site (i.e., on site).

(b) Mitigation in all its forms (avoiding, minimizing, rectifying, reducing, or compensating for resource losses) will be required to the extent necessary to ensure that the individual and cumulative adverse environmental effects are no more than minimal.

(c) Compensatory mitigation at a minimum one-for-one ratio will be required for all wetland losses that exceed 1/10-acre and require pre-construction notification, unless the district engineer determines in writing that either some other form of mitigation would be more environmentally appropriate or the adverse environmental effects of the proposed activity are no more than minimal, and provides an activity-specific waiver of this requirement. For wetland losses of 1/10-acre or less that require pre-construction notification, the district engineer may determine on a case-by-case basis that compensatory mitigation is required to ensure that the activity results in only minimal adverse environmental effects.

(d) For losses of streams or other open waters that require pre-construction notification, the district engineer may require compensatory mitigation to ensure that the activity results in no more than minimal adverse environmental effects. Compensatory mitigation for losses of streams should be provided, if practicable, through stream rehabilitation, enhancement, or preservation, since streams are difficult-to-replace resources (see 33 CFR 332.3(e)(3)).

(e) Compensatory mitigation plans for NWP activities in or near streams or other open waters will normally include a requirement for the restoration or enhancement, maintenance, and legal protection (e.g., conservation easements) of riparian areas next to open waters. In some cases, the restoration or maintenance/protection of riparian areas may be the only compensatory mitigation required. Restored riparian areas should consist of native species. The width of the required riparian area will

address documented water quality or aquatic habitat loss concerns. Normally, the riparian area will be 25 to 50 feet wide on each side of the stream, but the district engineer may require slightly wider riparian areas to address documented water quality or habitat loss concerns. If it is not possible to restore or maintain/protect a riparian area on both sides of a stream, or if the waterbody is a lake or coastal waters, then restoring or maintaining/protecting a riparian area along a single bank or shoreline may be sufficient. Where both wetlands and open waters exist on the project site, the district engineer will determine the appropriate compensatory mitigation (e.g., riparian areas and/or wetlands compensation) based on what is best for the aquatic environment on a watershed basis. In cases where riparian areas are determined to be the most appropriate form of minimization or compensatory mitigation, the district engineer may waive or reduce the requirement to provide wetland compensatory mitigation for wetland losses.

(f) Compensatory mitigation projects provided to offset losses of aquatic resources must comply with the applicable provisions of 33 CFR part 332.

(1) The prospective permittee is responsible for proposing an appropriate compensatory mitigation option if compensatory mitigation is necessary to ensure that the activity results in no more than minimal adverse environmental effects. For the NWPs, the preferred mechanism for providing compensatory mitigation is mitigation bank credits or in-lieu fee program credits (see 33 CFR 332.3(b)(2) and (3)). However, if an appropriate number and type of mitigation bank or in-lieu credits are not available at the time the PCN is submitted to the district engineer, the district engineer may approve the use of permittee-responsible mitigation.

(2) The amount of compensatory mitigation required by the district engineer must be sufficient to ensure that the authorized activity results in no more than minimal individual and cumulative adverse environmental effects (see 33 CFR 330.1(e)(3)). (See also 33 CFR 332.3(f)).

(3) Since the likelihood of success is greater and the impacts to potentially valuable uplands are reduced, aquatic resource restoration should be the first compensatory mitigation option considered for permittee-responsible mitigation.

(4) If permittee-responsible mitigation is the proposed option, the prospective permittee is responsible for submitting a mitigation plan. A conceptual or detailed mitigation plan may be used by the district engineer to make the decision on the NWP verification request, but a final mitigation plan that addresses the applicable requirements of 33 CFR 332.4(c)(2) through (14) must be approved by the district engineer before the permittee begins work in waters of the United States, unless the district engineer determines that prior approval of the final mitigation plan is not practicable or not necessary to ensure timely completion of the required compensatory mitigation (see 33 CFR 332.3(k)(3)).

(5) If mitigation bank or in-lieu fee program credits are the proposed option, the mitigation plan only needs to address the baseline conditions at the impact site and the number of credits to be provided.

(6) Compensatory mitigation requirements (e.g., resource type and amount to be provided as compensatory mitigation, site protection, ecological performance standards, monitoring requirements) may be addressed through conditions added to the NWP authorization, instead of components of a compensatory mitigation plan (see 33 CFR 332.4(c)(1)(ii)).

(g) Compensatory mitigation will not be used to increase the acreage losses allowed by the acreage limits of the NWPs. For example, if an NWP has an acreage limit of 1/2-acre, it cannot be used to authorize any NWP activity resulting in the loss

of greater than 1/2-acre of waters of the United States, even if compensatory mitigation is provided that replaces or restores some of the lost waters. However, compensatory mitigation can and should be used, as necessary, to ensure that an NWP activity already meeting the established acreage limits also satisfies the no more than minimal impact requirement for the NWPs.

(h) Permittees may propose the use of mitigation banks, in-lieu fee programs, or permittee-responsible mitigation. When developing a compensatory mitigation proposal, the permittee must consider appropriate and practicable options consistent with the framework at 33 CFR 332.3(b). For activities resulting in the loss of marine or estuarine resources, permittee-responsible mitigation may be environmentally preferable if there are no mitigation banks or in-lieu fee programs in the area that have marine or estuarine credits available for sale or transfer to the permittee. For permittee-responsible mitigation, the special conditions of the NWP verification must clearly indicate the party or parties responsible for the implementation and performance of the compensatory mitigation project, and, if required, its long-term management.

(i) Where certain functions and services of waters of the United States are permanently adversely affected by a regulated activity, such as discharges of dredged or fill material into waters of the United States that will convert a forested or scrub-shrub wetland to a herbaceous wetland in a permanently maintained utility line right-of-way, mitigation may be required to reduce the adverse environmental effects of the activity to the no more than minimal level.

24. Safety of Impoundment Structures. To ensure that all impoundment structures are safely designed, the district engineer may require non-Federal applicants to demonstrate that the structures comply with established state dam safety criteria or have been designed by qualified persons. The district engineer may also require documentation that the design has been independently reviewed by similarly qualified persons, and appropriate modifications made to ensure safety.

25. Water Quality. Where States and authorized Tribes, or EPA where applicable, have not previously certified compliance of an NWP with CWA section 401, individual 401 Water Quality Certification must be obtained or waived (see 33 CFR 330.4(c)). The district engineer or State or Tribe may require additional water quality management measures to ensure that the authorized activity does not result in more than minimal degradation of water quality.

26. Coastal Zone Management. In coastal states where an NWP has not previously received a state coastal zone management consistency concurrence, an individual state coastal zone management consistency concurrence must be obtained, or a presumption of concurrence must occur (see 33 CFR 330.4(d)). The district engineer or a State may require additional measures to ensure that the authorized activity is consistent with state coastal zone management requirements.

27. Regional and Case-By-Case Conditions. The activity must comply with any regional conditions that may have been added by the Division Engineer (see 33 CFR 330.4(e)) and with any case specific conditions added by the Corps or by the state, Indian Tribe, or U.S. EPA in its section 401 Water Quality Certification, or by the state in its Coastal Zone Management Act consistency determination.

28. Use of Multiple Nationwide Permits. The use of more than one NWP for a single and complete project is prohibited, except when the acreage loss of waters of the United States authorized by the NWPs does not exceed the acreage limit of the NWP with the highest specified acreage limit. For example, if a road crossing over tidal waters is constructed under NWP 14, with associated bank stabilization authorized by NWP 13, the maximum acreage loss of waters of the United States for the total project cannot exceed 1/3-acre.

29. Transfer of Nationwide Permit Verifications. If the permittee sells the property associated with a nationwide permit verification, the permittee may transfer the nationwide permit verification to the new owner by submitting a letter to the appropriate Corps district office to validate the transfer. A copy of the nationwide permit verification must be attached to the letter, and the letter must contain the following statement and signature:

"When the structures or work authorized by this nationwide permit are still in existence at the time the property is transferred, the terms and conditions of this nationwide permit, including any special conditions, will continue to be binding on the new owner(s) of the property. To validate the transfer of this nationwide permit and the associated liabilities associated with compliance with its terms and conditions, have the transferee sign and date below."

(Transferee)

(Date)

30. Compliance Certification. Each permittee who receives an NWP verification letter from the Corps must provide a signed certification documenting completion of the authorized activity and implementation of any required compensatory mitigation. The success of any required permittee-responsible mitigation, including the achievement of ecological performance standards, will be addressed separately by the district engineer. The Corps will provide the permittee the certification document with the NWP verification letter. The certification document will include:

(a) A statement that the authorized activity was done in accordance with the NWP authorization, including any general, regional, or activity-specific conditions;

(b) A statement that the implementation of any required compensatory mitigation was completed in accordance with the permit conditions. If credits from a mitigation bank or in-lieu fee program are used to satisfy the compensatory mitigation requirements, the certification must include the documentation required by 33 CFR 332.3(l)(3) to confirm that the permittee secured the appropriate number and resource type of credits; and

(c) The signature of the permittee certifying the completion of the activity and mitigation.

The completed certification document must be submitted to the district engineer within 30 days of completion of the authorized activity or the implementation of any required compensatory mitigation, whichever occurs later.

31. Activities Affecting Structures or Works Built by the United States. If an NWP activity also requires permission from the Corps pursuant to 33 U.S.C. 408 because it will alter or temporarily or permanently occupy or use a U.S. Army Corps of Engineers (USACE) federally authorized Civil Works project (a "USACE project"), the prospective permittee must submit a pre-construction notification. See paragraph (b)(10) of general condition 32. An activity that requires section 408 permission is not authorized by NWP until the appropriate Corps office issues the section 408 permission to alter, occupy, or use the USACE project, and the district engineer issues a written NWP verification.

32. Pre-Construction Notification.

(a) Timing. Where required by the terms of the NWP, the prospective permittee must notify the district engineer by submitting a pre-construction notification (PCN) as early as possible. The district engineer must determine if the PCN is complete within 30 calendar days of the date of receipt and, if the PCN is determined to be incomplete, notify the prospective permittee within that 30 day period to request the additional information necessary to make the PCN complete. The request must specify the information needed to make the PCN complete. As a general rule, district engineers will request additional information necessary to make the PCN complete only once. However, if the prospective permittee does not provide all of the requested information, then the district engineer will notify the prospective permittee that the PCN is still incomplete and the PCN review process will not commence until all of the requested information has been received by the district engineer. The prospective permittee shall not begin the activity until either:

- (1) He or she is notified in writing by the district engineer that the activity may proceed under the NWP with any special conditions imposed by the district or division engineer; or
- (2) 45 calendar days have passed from the district engineer's receipt of the complete PCN and the prospective permittee has not received written notice from the district or division engineer. However, if the permittee was required to notify the Corps pursuant to general condition 18 that listed species or critical habitat might be affected or are in the vicinity of the activity, or to notify the Corps pursuant to general condition 20 that the activity might have the potential to cause effects to historic properties, the permittee cannot begin the activity until receiving written notification from the Corps that there is "no effect" on listed species or "no potential to cause effects" on historic properties, or that any consultation required under Section 7 of the Endangered Species Act (see 33 CFR 330.4(f)) and/or section 106 of the National Historic Preservation Act (see 33 CFR 330.4(g)) has been completed. Also, work cannot begin under NWPs 21, 49, or 50 until the permittee has received written approval from the Corps. If the proposed activity requires a written waiver to exceed specified limits of an NWP, the permittee may not begin the activity until the district engineer issues the waiver. If the district or division engineer notifies the permittee in writing that an individual permit is required within 45 calendar days of receipt of a complete PCN, the permittee cannot begin the activity until an individual permit has been obtained. Subsequently, the permittee's right to proceed under the NWP may be modified, suspended, or revoked only in accordance with the procedure set forth in 33 CFR 330.5(d)(2).

(b) Contents of Pre-Construction Notification: The PCN must be in writing and include the following information:

- (1) Name, address and telephone numbers of the prospective permittee;
- (2) Location of the proposed activity;
- (3) Identify the specific NWP or NWP(s) the prospective permittee wants to use to authorize the proposed activity;
- (4) A description of the proposed activity; the activity's purpose; direct and indirect adverse environmental effects the activity would cause, including the anticipated amount of loss of wetlands, other special aquatic sites, and other waters expected to result from the NWP activity, in acres, linear feet, or other appropriate unit of measure; a description of any proposed mitigation measures intended to reduce the adverse environmental effects caused by the proposed activity; and any other NWP(s), regional general permit(s), or individual permit(s) used or intended to be used to authorize any part of the proposed project or any related activity, including other separate and distant crossings for linear projects that require Department of the Army authorization but do not require pre-construction notification. The description of the proposed activity and any proposed mitigation measures should be sufficiently detailed to allow the district engineer to determine that the adverse environmental effects of the activity will be no more than minimal and to determine the need for compensatory mitigation or other mitigation measures. For single and complete linear projects, the PCN must include the quantity of anticipated losses of wetlands, other special aquatic sites, and other waters for each single and complete crossing of those wetlands, other special aquatic sites, and other waters. Sketches should be provided when necessary to show that the activity complies with the terms of the NWP. (Sketches usually clarify the activity and when provided results in a quicker decision. Sketches should contain sufficient detail to provide an illustrative description of the proposed activity (e.g., a conceptual plan), but do not need to be detailed engineering plans);
- (5) The PCN must include a delineation of wetlands, other special aquatic sites, and other waters, such as lakes and ponds, and perennial, intermittent, and ephemeral streams, on the project site. Wetland delineations must be prepared in accordance with the current method required by the Corps. The permittee may ask the Corps to delineate the special aquatic sites and other waters on the project site, but there may be a delay if the Corps does the delineation, especially if the project site is large or contains many wetlands, other special aquatic sites, and other waters. Furthermore, the 45 day period will not start until the delineation has been submitted to or completed by the Corps, as appropriate;
- (6) If the proposed activity will result in the loss of greater than 1/10-acre of wetlands and a PCN is required, the prospective permittee must submit a statement describing how the mitigation requirement will be satisfied, or explaining why the adverse environmental effects are no more than minimal and why compensatory mitigation should not be required. As an alternative, the prospective permittee may submit a conceptual or detailed mitigation plan.
- (7) For non-Federal permittees, if any listed species or designated critical habitat might be affected or is in the vicinity of the activity, or if the activity is located in designated critical habitat, the PCN must include the name(s) of those endangered or threatened species that might be affected by the

proposed activity or utilize the designated critical habitat that might be affected by the proposed activity. For NWP activities that require pre-construction notification, Federal permittees must provide documentation demonstrating compliance with the Endangered Species Act;

(8) For non-Federal permittees, if the NWP activity might have the potential to cause effects to a historic property listed on, determined to be eligible for listing on, or potentially eligible for listing on, the National Register of Historic Places, the PCN must state which historic property might have the potential to be affected by the proposed activity or include a vicinity map indicating the location of the historic property. For NWP activities that require pre-construction notification, Federal permittees must provide documentation demonstrating compliance with section 106 of the National Historic Preservation Act;

(9) For an activity that will occur in a component of the National Wild and Scenic River System, or in a river officially designated by Congress as a "study river" for possible inclusion in the system while the river is in an official study status, the PCN must identify the Wild and Scenic River or the "study river" (see general condition 16); and

(10) For an activity that requires permission from the Corps pursuant to 33 U.S.C. 408 because it will alter or temporarily or permanently occupy or use a U.S. Army Corps of Engineers federally authorized civil works project, the pre-construction notification must include a statement confirming that the project proponent has submitted a written request for section 408 permission from the Corps office having jurisdiction over that USACE project.

(c) Form of Pre-Construction Notification: The standard individual permit application form (Form ENG 4345) may be used, but the completed application form must clearly indicate that it is an NWP PCN and must include all of the applicable information required in paragraphs (b)(1) through (10) of this general condition. A letter containing the required information may also be used.

Applicants may provide electronic files of PCNs and supporting materials if the district engineer has established tools and procedures for electronic submittals.

(d) Agency Coordination:

(1) The district engineer will consider any comments from Federal and state agencies concerning the proposed activity's compliance with the terms and conditions of the NWPs and the need for mitigation to reduce the activity's adverse environmental effects so that they are no more than minimal.

(2) Agency coordination is required for: (i) all NWP activities that require pre-construction notification and result in the loss of greater than 1/2-acre of waters of the United States; (ii) NWP 21, 29, 39, 40, 42, 43, 44, 50, 51, and 52 activities that require pre-construction notification and will result in the loss of greater than 300 linear feet of stream bed; (iii) NWP 13 activities in excess of 500 linear feet, fills greater than one cubic yard per running foot, or involve discharges of dredged or fill material into special aquatic sites; and (iv) NWP 54 activities in excess of 500 linear feet, or that extend into the waterbody more than 30 feet from the mean low water line in tidal waters or the ordinary high water mark in the Great Lakes.

(3) When agency coordination is required, the district engineer will immediately provide (e.g., via e-mail, facsimile transmission, overnight mail, or other expeditious manner) a copy of the complete PCN to the appropriate Federal or state offices (FWS, state natural resource or water quality agency, EPA, and, if

appropriate, the NMFS). With the exception of NWP 37, these agencies will have 10 calendar days from the date the material is transmitted to notify the district engineer via telephone, facsimile transmission, or e-mail that they intend to provide substantive, site-specific comments. The comments must explain why the agency believes the adverse environmental effects will be more than minimal. If so contacted by an agency, the district engineer will wait an additional 15 calendar days before making a decision on the pre-construction notification. The district engineer will fully consider agency comments received within the specified time frame concerning the proposed activity's compliance with the terms and conditions of the NWPs, including the need for mitigation to ensure the net adverse environmental effects of the proposed activity are no more than minimal. The district engineer will provide no response to the resource agency, except as provided below. The district engineer will indicate in the administrative record associated with each pre-construction notification that the resource agencies' concerns were considered. For NWP 37, the emergency watershed protection and rehabilitation activity may proceed immediately in cases where there is an unacceptable hazard to life or a significant loss of property or economic hardship will occur. The district engineer will consider any comments received to decide whether the NWP 37 authorization should be modified, suspended, or revoked in accordance with the procedures at 33 CFR 330.5.

(4) In cases of where the prospective permittee is not a Federal agency, the district engineer will provide a response to NMFS within 30 calendar days of receipt of any Essential Fish Habitat conservation recommendations, as required by section 305(b)(4)(B) of the Magnuson-Stevens Fishery Conservation and Management Act.

(5) Applicants are encouraged to provide the Corps with either electronic files or multiple copies of pre-construction notifications to expedite agency coordination.

DISTRICT ENGINEER'S DECISION:

1. In reviewing the PCN for the proposed activity, the district engineer will determine whether the activity authorized by the NWP will result in more than minimal individual or cumulative adverse environmental effects or may be contrary to the public interest. If a project proponent requests authorization by a specific NWP, the district engineer should issue the NWP verification for that activity if it meets the terms and conditions of that NWP, unless he or she determines, after considering mitigation, that the proposed activity will result in more than minimal individual and cumulative adverse effects on the aquatic environment and other aspects of the public interest and exercises discretionary authority to require an individual permit for the proposed activity. For a linear project, this determination will include an evaluation of the individual crossings of waters of the United States to determine whether they individually satisfy the terms and conditions of the NWP(s), as well as the cumulative effects caused by all of the crossings authorized by NWP. If an applicant requests a waiver of the 300 linear foot limit on impacts to streams or of an otherwise applicable limit, as provided for in NWPs 13, 21, 29, 36, 39, 40, 42, 43, 44, 50, 51, 52, or 54, the district engineer will only grant the waiver upon a written determination that the NWP activity will result in only minimal individual and cumulative adverse environmental effects. For those NWPs that have a waivable 300 linear foot limit for losses of

intermittent and ephemeral stream bed and a 1/2-acre limit (i.e., NWP's 21, 29, 39, 40, 42, 43, 44, 50, 51, and 52), the loss of intermittent and ephemeral stream bed, plus any other losses of jurisdictional waters and wetlands, cannot exceed 1/2-acre.

2. When making minimal adverse environmental effects determinations the district engineer will consider the direct and indirect effects caused by the NWP activity. He or she will also consider the cumulative adverse environmental effects caused by activities authorized by NWP and whether those cumulative adverse environmental effects are no more than minimal. The district engineer will also consider site specific factors, such as the environmental setting in the vicinity of the NWP activity, the type of resource that will be affected by the NWP activity, the functions provided by the aquatic resources that will be affected by the NWP activity, the degree or magnitude to which the aquatic resources perform those functions, the extent that aquatic resource functions will be lost as a result of the NWP activity (e.g., partial or complete loss), the duration of the adverse effects (temporary or permanent), the importance of the aquatic resource functions to the region (e.g., watershed or ecoregion), and mitigation required by the district engineer. If an appropriate functional or condition assessment method is available and practicable to use, that assessment method may be used by the district engineer to assist in the minimal adverse environmental effects determination. The district engineer may add case-specific special conditions to the NWP authorization to address site-specific environmental concerns.

3. If the proposed activity requires a PCN and will result in a loss of greater than 1/10-acre of wetlands, the prospective permittee should submit a mitigation proposal with the PCN. Applicants may also propose compensatory mitigation for NWP activities with smaller impacts, or for impacts to other types of waters (e.g., streams). The district engineer will consider any proposed compensatory mitigation or other mitigation measures the applicant has included in the proposal in determining whether the net adverse environmental effects of the proposed activity are no more than minimal. The compensatory mitigation proposal may be either conceptual or detailed. If the district engineer determines that the activity complies with the terms and conditions of the NWP and that the adverse environmental effects are no more than minimal, after considering mitigation, the district engineer will notify the permittee and include any activity-specific conditions in the NWP verification the district engineer deems necessary. Conditions for compensatory mitigation requirements must comply with the appropriate provisions at 33 CFR 332.3(k). The district engineer must approve the final mitigation plan before the permittee commences work in waters of the United States, unless the district engineer determines that prior approval of the final mitigation plan is not practicable or not necessary to ensure timely completion of the required compensatory mitigation. If the prospective permittee elects to submit a compensatory mitigation plan with the PCN, the district engineer will expeditiously review the proposed compensatory mitigation plan. The district engineer must review the proposed compensatory mitigation plan within 45 calendar days of receiving a complete PCN and determine whether the proposed mitigation would ensure the NWP activity results in no more than minimal adverse environmental effects. If the net adverse environmental effects of the NWP activity (after consideration of the mitigation proposal) are determined by the district engineer to be no more than minimal, the district engineer will provide a timely written response to the applicant. The response will state that the NWP activity can proceed under the terms and conditions of the NWP, including any activity-specific conditions added to the NWP authorization by the district engineer.

4. If the district engineer determines that the adverse environmental effects of the proposed activity are more than minimal, then the district engineer will notify the applicant either: (a) that the activity does not qualify for authorization under the NWP and instruct the applicant on the procedures to seek authorization under an individual permit; (b) that the activity is authorized under the NWP subject to the applicant's submission of a mitigation plan that would reduce the adverse environmental effects so that they are no more than minimal; or (c) that the activity is authorized under the NWP with specific modifications or conditions. Where the district engineer determines that mitigation is required to ensure no more than minimal adverse environmental effects, the activity will be authorized within the 45-day PCN period (unless additional time is required to comply with general conditions 18, 20, and/or 31, or to evaluate PCNs for activities authorized by NWP's 21, 49, and 50), with activity-specific conditions that state the mitigation requirements. The authorization will include the necessary conceptual or detailed mitigation plan or a requirement that the applicant submit a mitigation plan that would reduce the adverse environmental effects so that they are no more than minimal. When compensatory mitigation is required, no work in waters of the United States may occur until the district engineer has approved a specific mitigation plan or has determined that prior approval of a final mitigation plan is not practicable or not necessary to ensure timely completion of the required compensatory mitigation.

Further Information:

1. District Engineers have authority to determine if an activity complies with the terms and conditions of an NWP.
2. NWP's do not obviate the need to obtain other federal, state, or local permits, approvals, or authorizations required by law.
3. NWP's do not grant any property rights or exclusive privileges.
4. NWP's do not authorize any injury to the property or rights of others.
5. NWP's do not authorize interference with any existing or proposed Federal project (see general condition 31).

SECTION 401 WATER QUALITY CERTIFICATION (4/7/17)

The State Water Control Board has provided unconditional §401 Water Quality Certification for all of the Norfolk District Regional Conditions and for the following Nationwide Permits, as meeting the requirements of the Virginia Water Protection Permit Regulation, which serves as the Commonwealth's §401 Water Quality Certification: Nationwide Permits 1, 2, 4, 5, 6, 8, 9, 10, 11, 15, 20, 22, 28, 30, 31, 33, 34, 35, 36, 37, 38, 45, 46, 49, 50, 53, and 54.

COASTAL ZONE MANAGEMENT ACT CONSISTENCY DETERMINATION (4/5/17):

Based on the comments submitted by the agencies administering the enforceable policies of the Virginia CZM Program, DEQ concurs that the 2017 NWP's and Virginia Regional Conditions as proposed, are consistent with the Virginia CZM Program provided the following conditions, discussed below, are satisfied:


1) Prior to construction, applicants shall obtain all required permits and approvals for activities to be performed that are applicable to the Virginia CZM Program's enforceable policies, and that applicants adhere to all the conditions contained therein.

The Virginia Marine Resources Commission's (VMRC) concurrence of consistency with regard to the fisheries management, subaqueous lands management, wetlands management, and dunes management enforceable policies is based on the recognition that prospective permittees may be required to obtain additional state and/or local approvals from the VMRC and/or the local wetlands board prior to commencement of work in both tidal and nontidal waters under the agency's jurisdiction. Such approvals must precede implementation of the projects.

2) The DEQ Office of Wetlands and Stream Protection (OWSP) has provided §401 Clean Water Act (CWA) Water Quality Certification for the 2017 NWP's and Regional Conditions, applicable to the wetlands management and point source pollution control enforceable policies of the Virginia CZM Program. The activities that qualify for the NWP's must meet the requirements of DEQ's Virginia Water Protection Permit Regulation (9 VAC 25-210-130) and the permittee must abide by the conditions of the NWP. DEQ-OWSP has identified specific NWP exceptions. DEQ will process an individual application for a permit or a certificate or otherwise take action pursuant to 9 VAC 25-210-80 et seq. for those activities covered by an NWP's that have not received blanket §401 CWA Water Quality Certification.

The Corps should forward pre-construction notifications to DEQ for applicants that do not comply with or cannot meet the conditions of the §401 CWA Water Quality Certification. Further, the Commonwealth reserves its right to require an individual application for a permit or a certificate or otherwise take action on any specific project that could otherwise be covered under any of the NWP's when it determines on a case-by-case basis that concerns for water quality and the aquatic environment so indicate.

In accordance with the Federal Consistency Regulations at 15 CFR Part 930, section 930. 4, this conditional concurrence is based on the applicants demonstrating to the Corps that they have obtained, or will obtain, all necessary authorizations prior to implementing a project which qualifies for a NWP. If the requirements of section 930. 4, sub-paragraphs (a)(1) through (a)(3) are not met, this conditional concurrence becomes an objection under 15 CFR Part 930, section 940.43.



U.S. Army Corps
Of Engineers
Norfolk District

**CERTIFICATE OF COMPLIANCE
WITH
ARMY CORPS OF ENGINEERS PERMIT**

Permit Number: NAO-2020-02341
VMRC Number: 20-V2162

Corps Contact: Dana Heston

Name of Permittee: County of Roanoke, Attn: David Henderson

Date of Verification: March 1, 2021

Permit Type: Nationwide Permit (36)

Within 30 days of completion of the activity authorized by this permit and any mitigation required by the permit, sign this certification and return it to the following address:

US Army Corps of Engineers - Norfolk District
CENAO-WRR-W
Attn: Dana Heston
Richard H. Poff Federal Building
210 Franklin Road SW, Room 749
Roanoke, VA 24011

Or scan and send via email to dana.m.heston@usace.army.mil

Please note that your permitted activity is subject to a compliance inspection by a U.S. Army Corps of Engineers representative. If you fail to comply with this permit you are subject to permit suspension, modification or revocation.

I hereby certify that the work authorized by the above referenced permit has been completed in accordance with the terms and conditions of the said permit, and required mitigation has been completed in accordance with the permit conditions.

Signature of Permittee

Date

**IFB 2022-033 - Wayside Park Boat Ramp Construction
PRE-BID MEETING SIGN-IN LOG**

September 30, 2021 1:00 PM

(PLEASE PRINT)

Name/Title Heath Honaker Purchasing Division Director
Organization Roanoke County
Telephone 540.283.8146 Email hhonaker@roanokecountyva.gov

Name/Title Ron Young / Project Manager
Organization Price Buildings, Inc
Telephone 540-483-7226 Email ron@pricebuildingsinc.com

Name/Title JOHN QUANTZ / VICE PRES
Organization HAMMOND-MITCHELL, INC
Telephone 540-362-4931 Email john.quantz@hammondmitchelein.com

Name/Title Eric Vest / Parks Superintendent
Organization RoCo
Telephone 540-777-6333 Email evest@roanokecountyva.gov

Name/Title LES FAUS, PROJECT MANAGER/ESTIMATOR
Organization F B CONTRACTORS, LTD
Telephone (540) 871-3949 Email lesfbcontractors@gmail.com

Name/Title Lindsay Webb
Organization Roanoke County
Telephone (540) 777-6333 Email lwebb@roanokecountyva.gov

Name/Title Coty Holt
Organization Holt Inc.
Telephone 540-580-9402 Email Holtinc@Verizon.net

**IFB 2022-033 - Wayside Park Boat Ramp Construction
PRE-BID MEETING SIGN-IN LOG**

September 30, 2021 1:00 PM

(PLEASE PRINT)

Name/Title Norman Baker

Organization Pauley Excavating

Telephone 540-598-7537 Email npauley@ntelbs.net

Name/Title Jason Pauley

Organization Pauley's Exc

Telephone 598-7533 Email _____

Name/Title Nickie Mills, Civ. Eng. II

Organization Ro Co

Telephone 772 2033 Email nmills@roanokecountyva.gov

Name/Title _____

Organization _____

Telephone _____ Email _____

Name/Title _____

Organization _____

Telephone _____ Email _____

Name/Title _____

Organization _____

Telephone _____ Email _____

Name/Title _____

Organization _____

Telephone _____ Email _____